



COMUNE DI VILAFRANCA PADOVANA
Piazza Marconi n°6, 35010, Villafranca Padovana (PD)



CONSORZIO DI BONIFICA BRENTA
Riva IV Novembre 15 - Cittadella (PD)

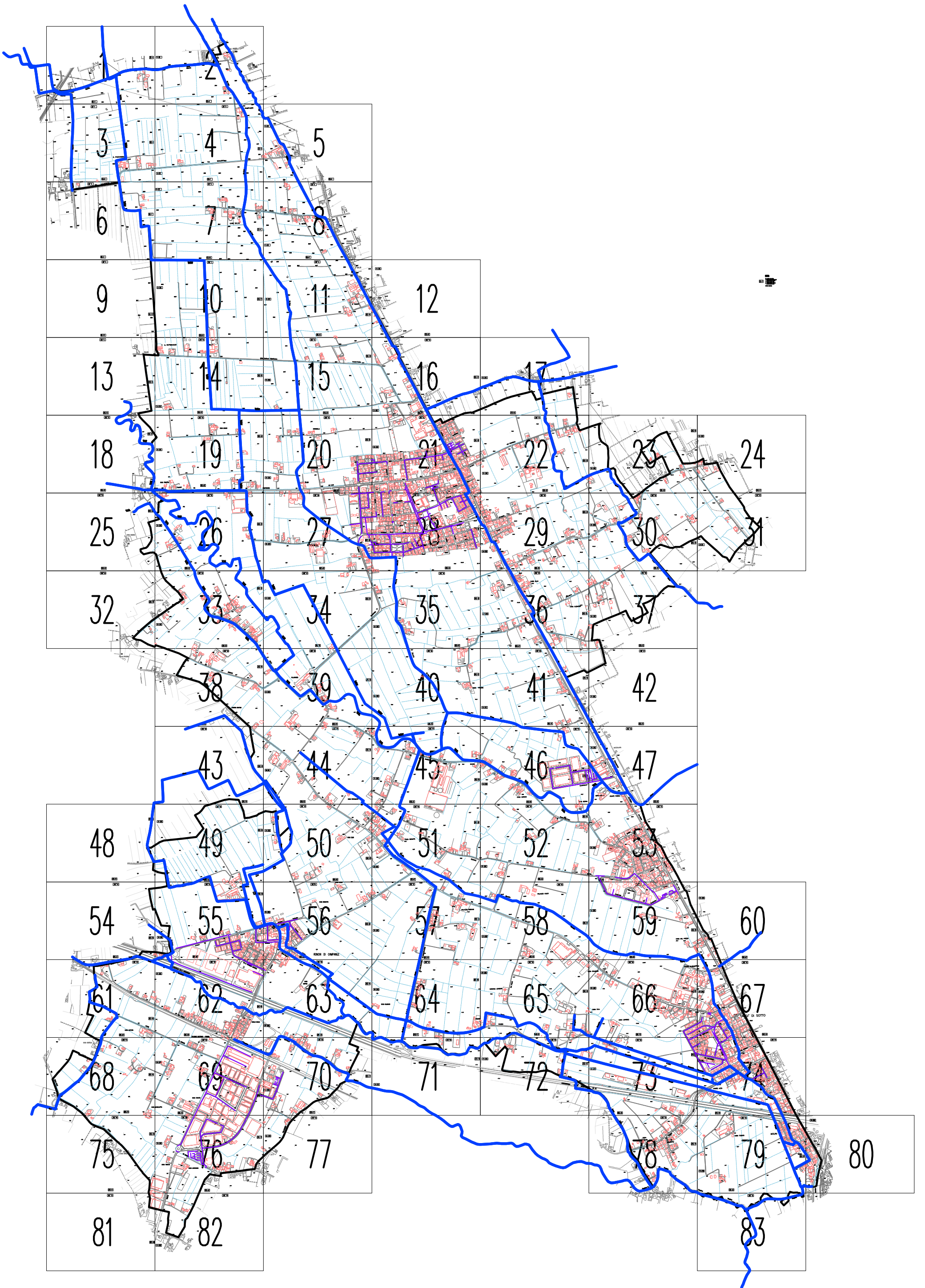
PIANO COMUNALE DELLE ACQUE

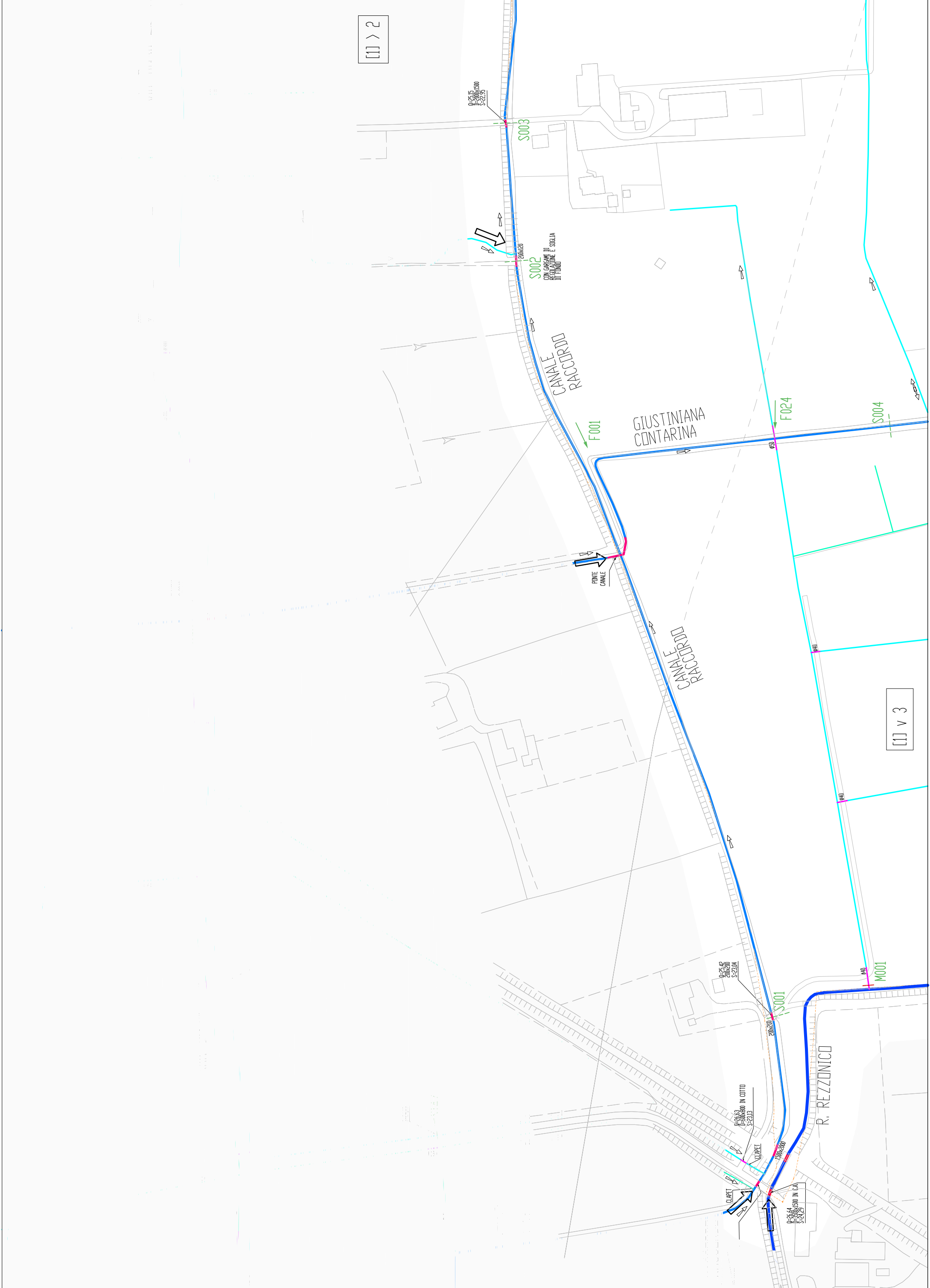
(CON PROGRAMMAZIONE DEGLI INTERVENTI)

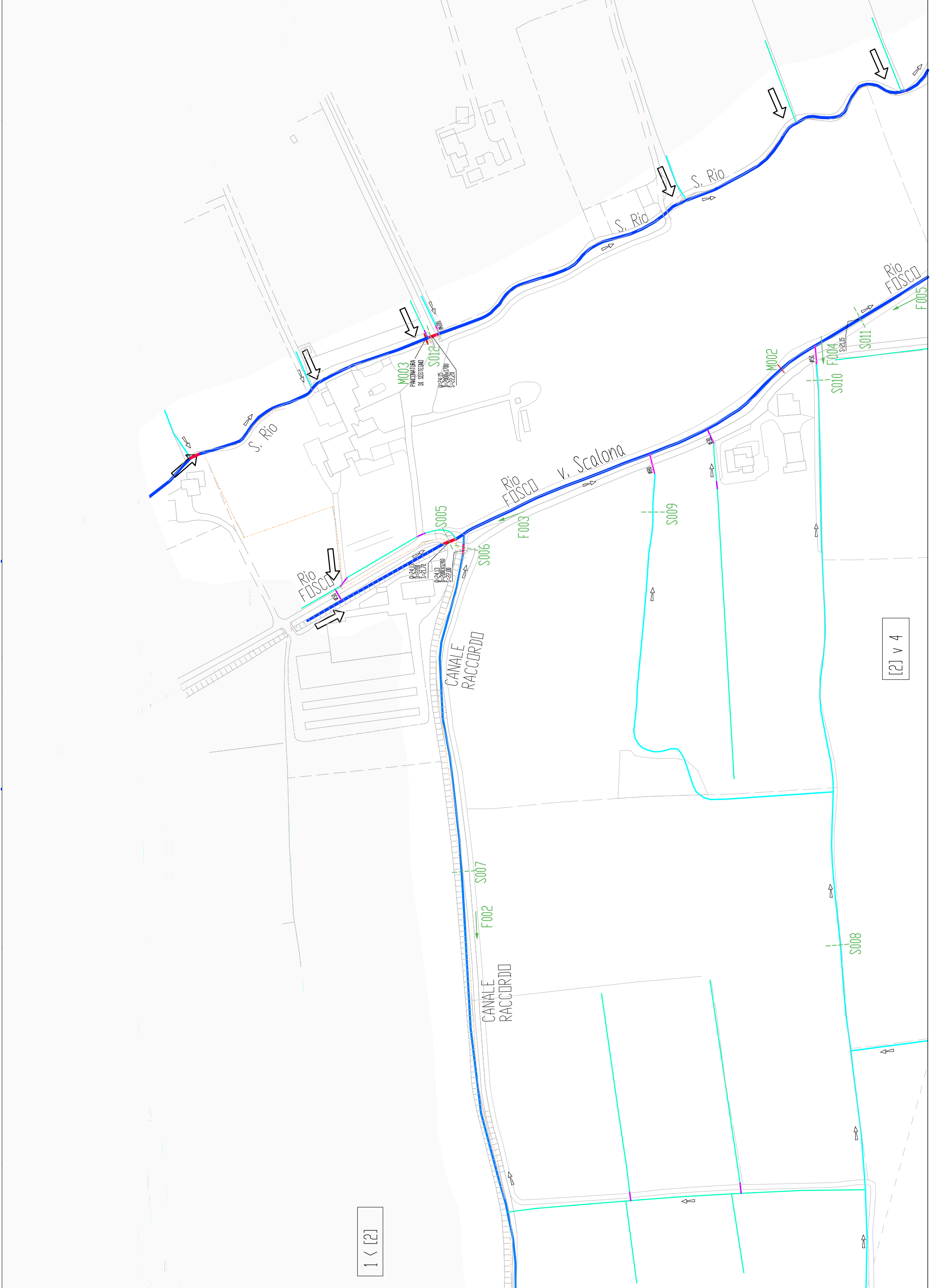
DI

VILAFRANCA PADOVANA

REVISIONE	DATA	MOTIVO	SCALA
01	09/2014	Prima Emissione	1:2.000
			U.M.
			COD. ELAB. B3.PLT
TITOLO ELABORATO			CODICE ELABORATO
RETE IDROGRAFICA MINORE			B3
ESEGUITO	VERIFICA TECNICA	VERIFICA SICUREZZA	APPROVATO
G.R.	G.R./G.Z.	G.R./G.Z.	G.Z.
IL PROGETTISTA			Giuliano Zen ingegnere
			sede legale: 31037 Loria TV - via Cantoni di Sotto 35/a tel. 0423470471 - fax 0423470471 C.F. ZNEGLN59L21C111V - P.I. 01886560265
			Riproduzione vietata - Legge n° 633 del 22/04/1941 e successivi aggiornamenti

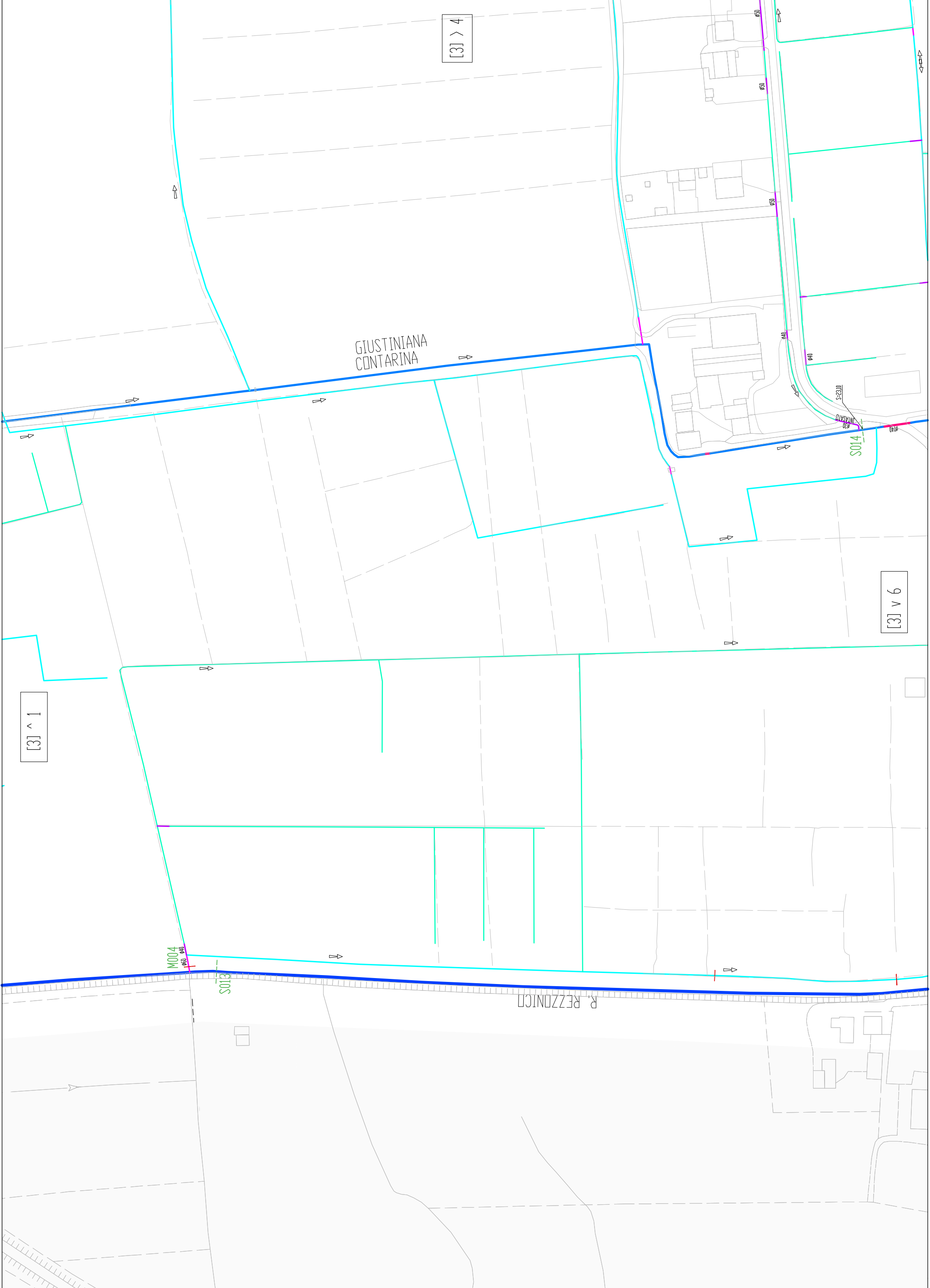






1 < [2]

[2] v 4



GIUSTINIANA
CONTARINA

R. REZZONICO

[3] ^ 1

[3] > 4

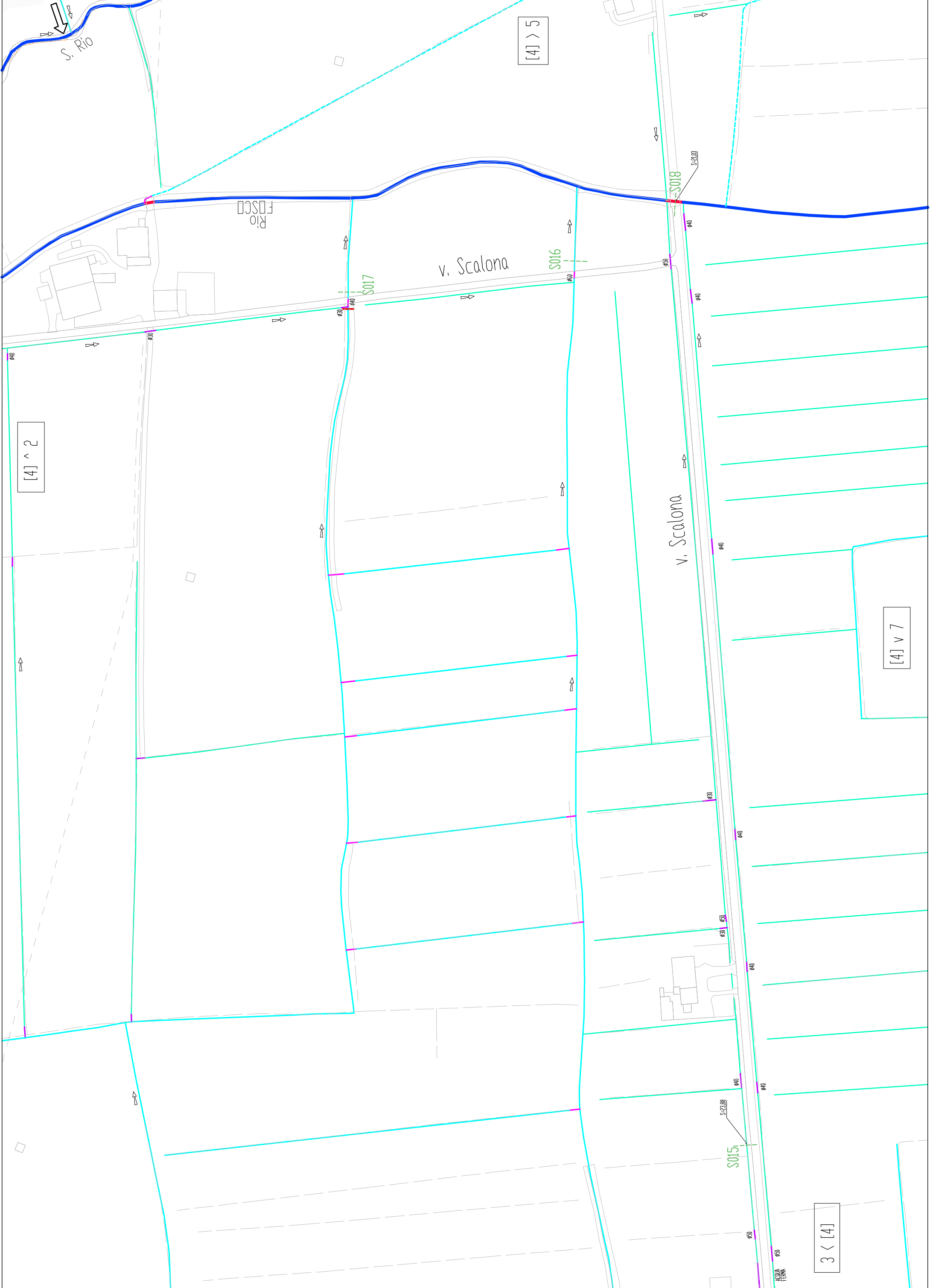
[3] v 6

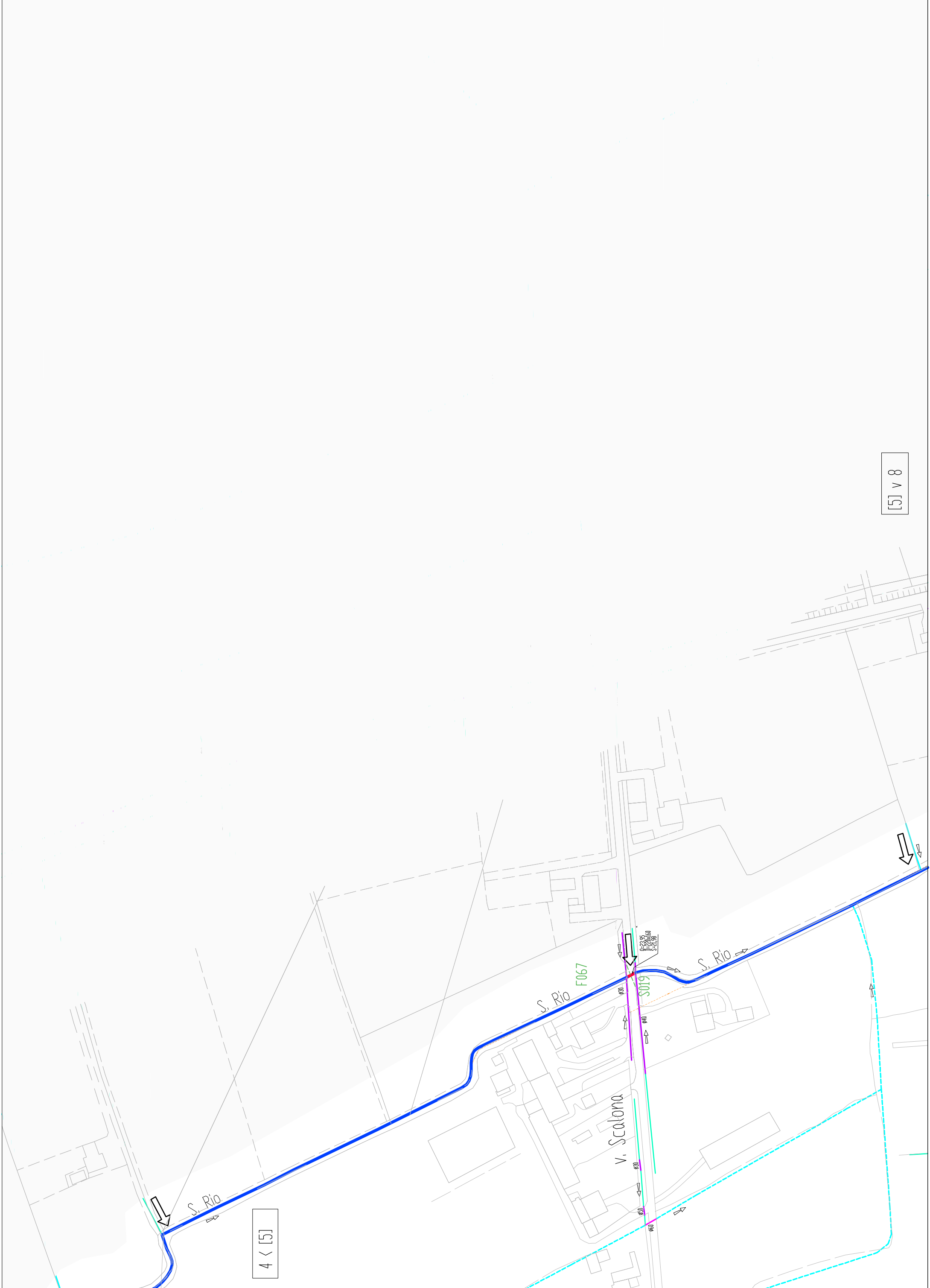
M004

S013

S014

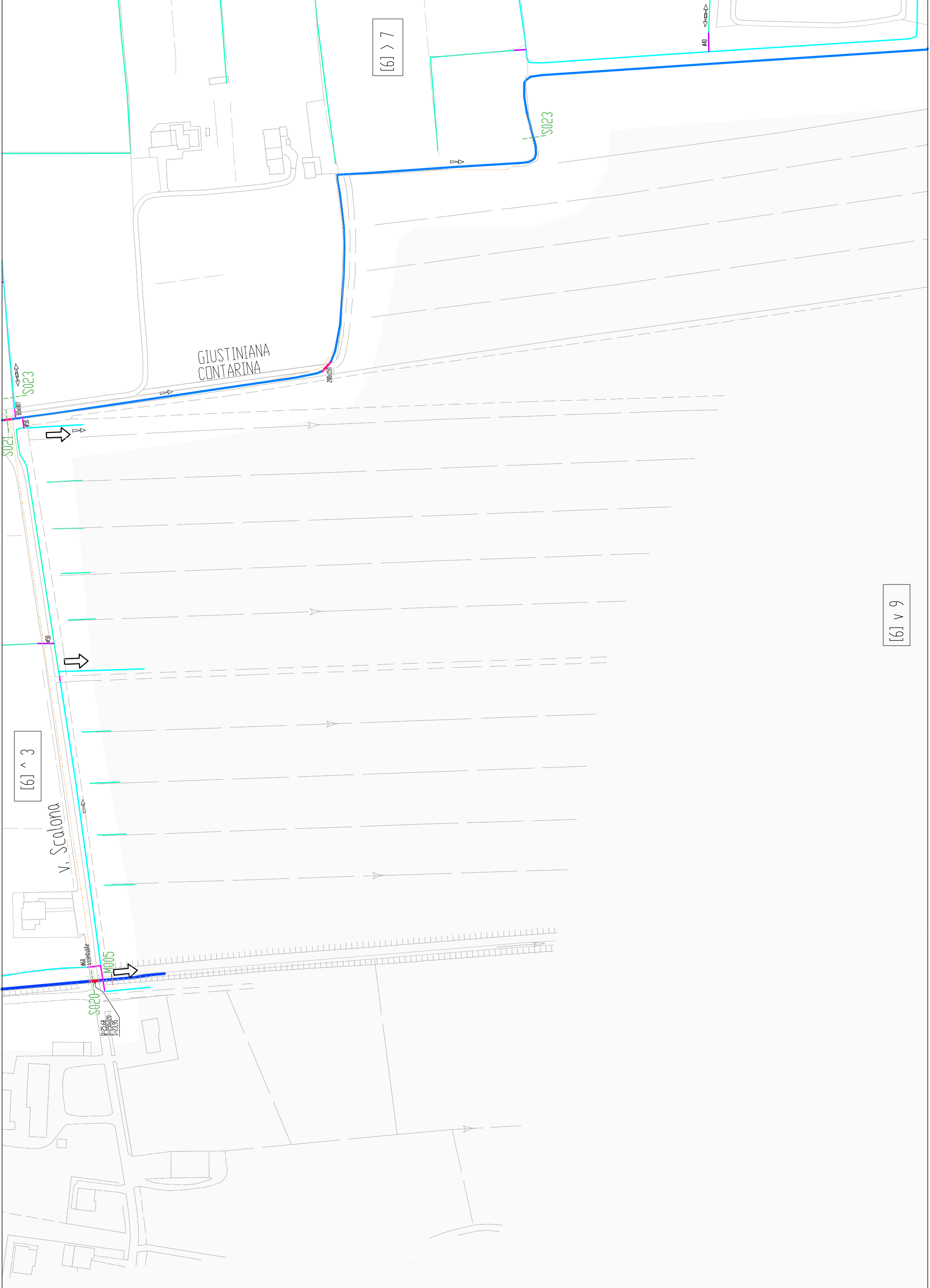
S-E23.10

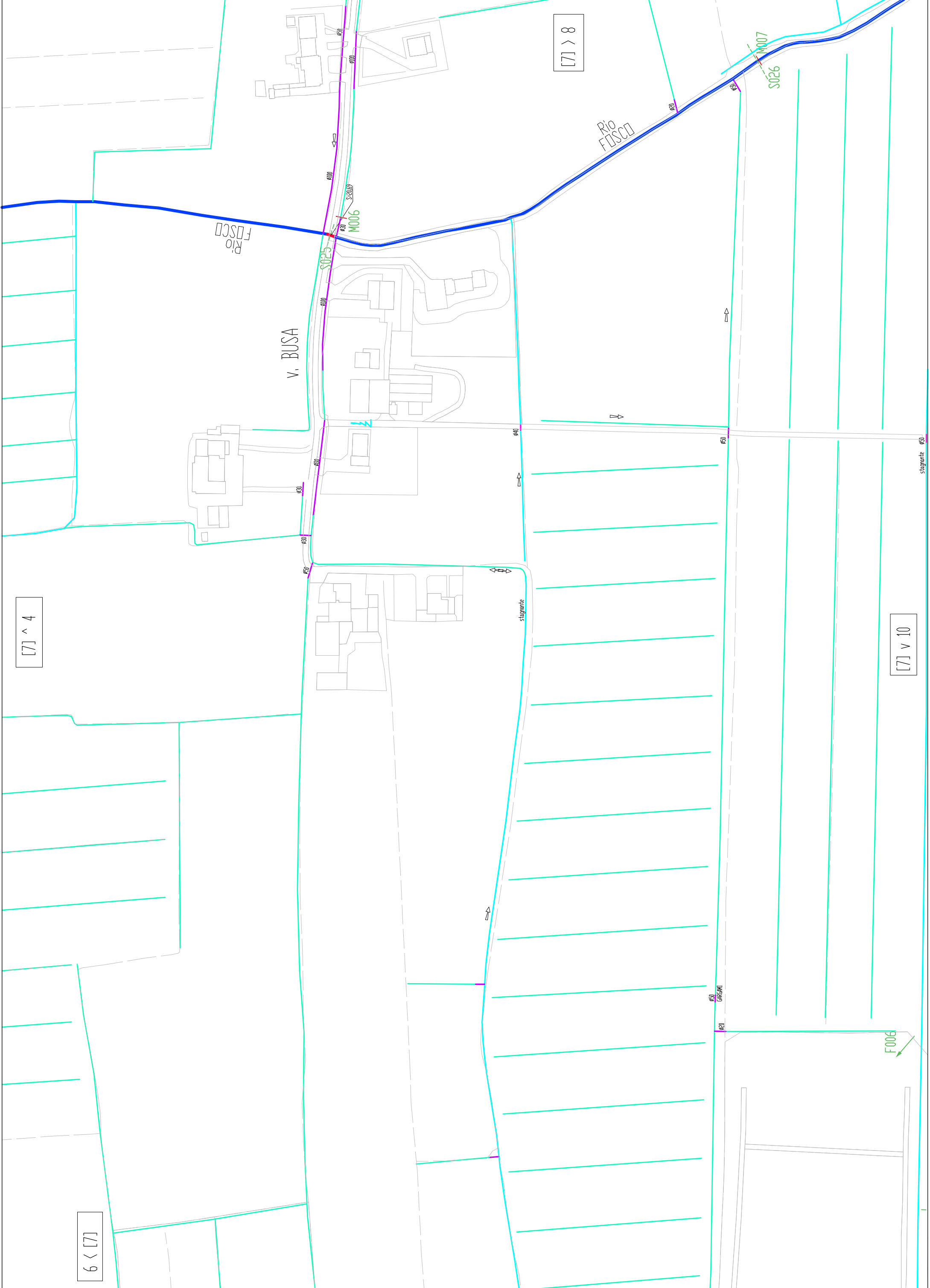




4 < [5]

[5] v 8





[7] ^ 4

6 < [7]

[7] > 8

[7] v 10

Rio FUSCO

V. BUSA

Rio FUSCO

M006

S025

M007

S026

stagante

stagante

F006

650

640

630

630

620

610

600

590

580

570

560

550

540

530

520

510

500

490

480

470

460

450

440

430

420

410

400

410

400

390

380

370

360

350

340

330

320

310

300

290

280

270

260

250

240

230

220

210

200

190

180

170

160

150

140

130

120

110

100

90

80

410

400

390

380

370

360

350

340

330

320

310

300

290

280

270

260

250

240

230

220

210

200

190

180

170

160

150

140

130

120

110

100

90

80

440

430

420

410

400

390

380

370

360

350

340

330

320

310

300

290

280

270

260

250

240

230

220

210

200

190

180

440

430

420

410

400

390

380

370

360

350

340

330

320

310

300

290

280

270

260

250

240

230

220

210

200

190

180

170

160

150

440

430

420

410

400

390

380

370

360

350

340

330

320

310

300

290

280

270

260

250

240

230

220

210

200

190

180

170

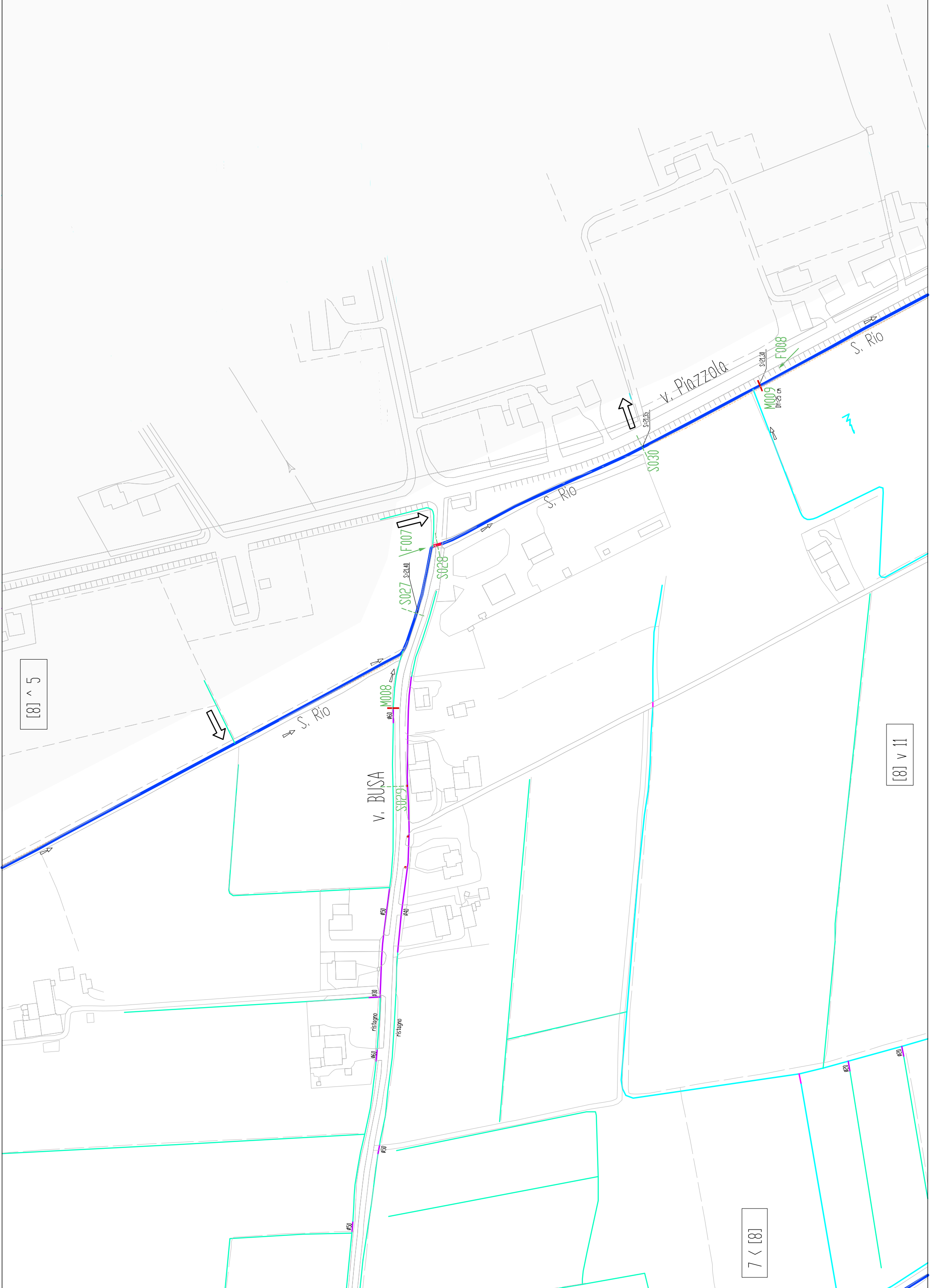
160

150

140

130

120



[8] ^ 5

[8] v 11

7 < [8]

S. RIO

V. BUSA

V. Piazzola

S. RIO

S027
S028

S029

S030

M008

M009

F007

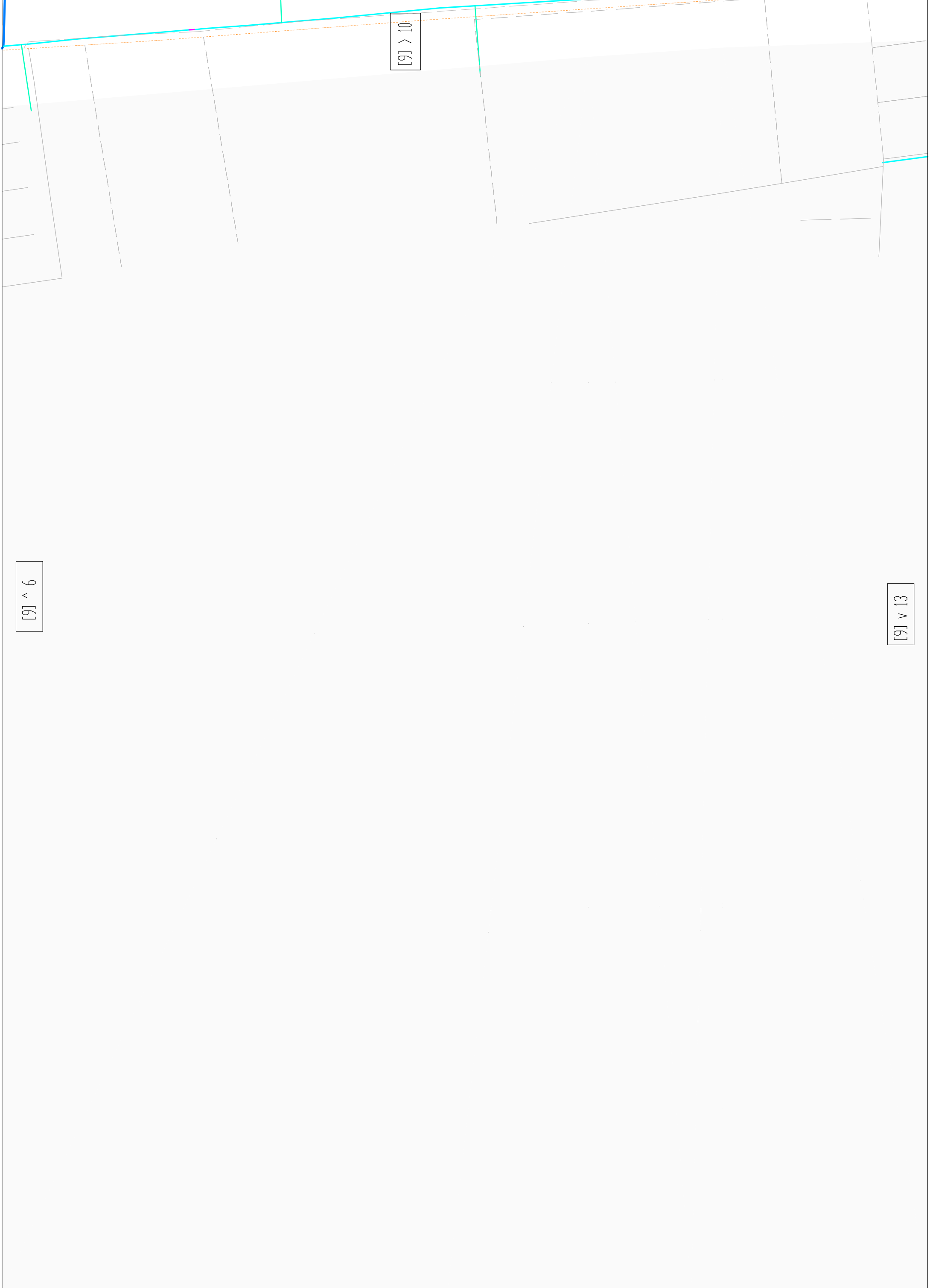
F008




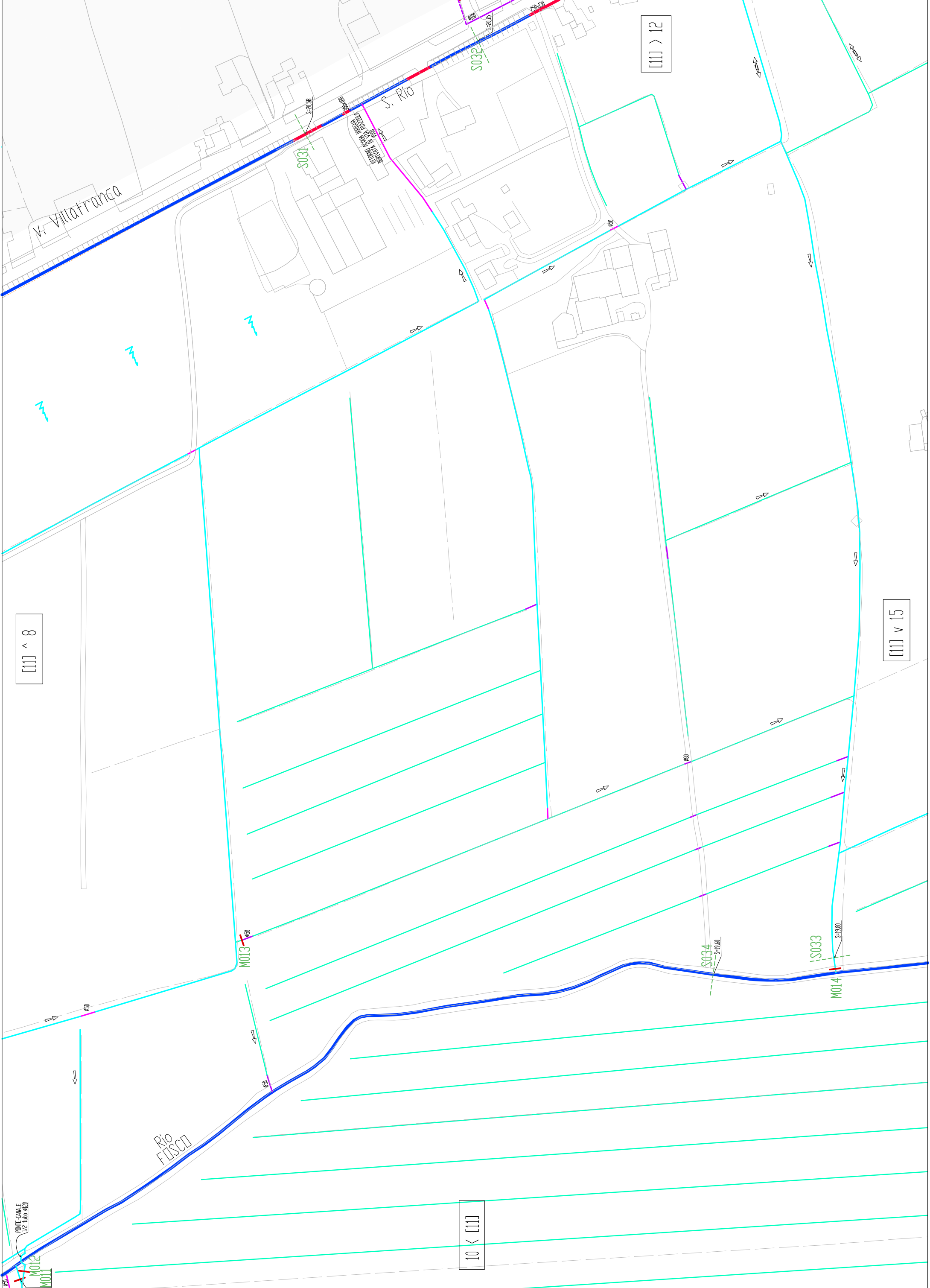
[9] ^ 6

[9] > 10

[9] v 13







[11] ^ 8

[11] > 12

[11] v 15

10 < [11]

V. Villa Franca

S. Rivo

R. FUSCO

S031

S032

S034

S033

M013

M014

M011

M012

PONTE CANALE
L. 12 MARZO 1920

11 < [12]

[12] v 16



[13] ^ 9

v. Mellon Giustinian

808 (osservabile)

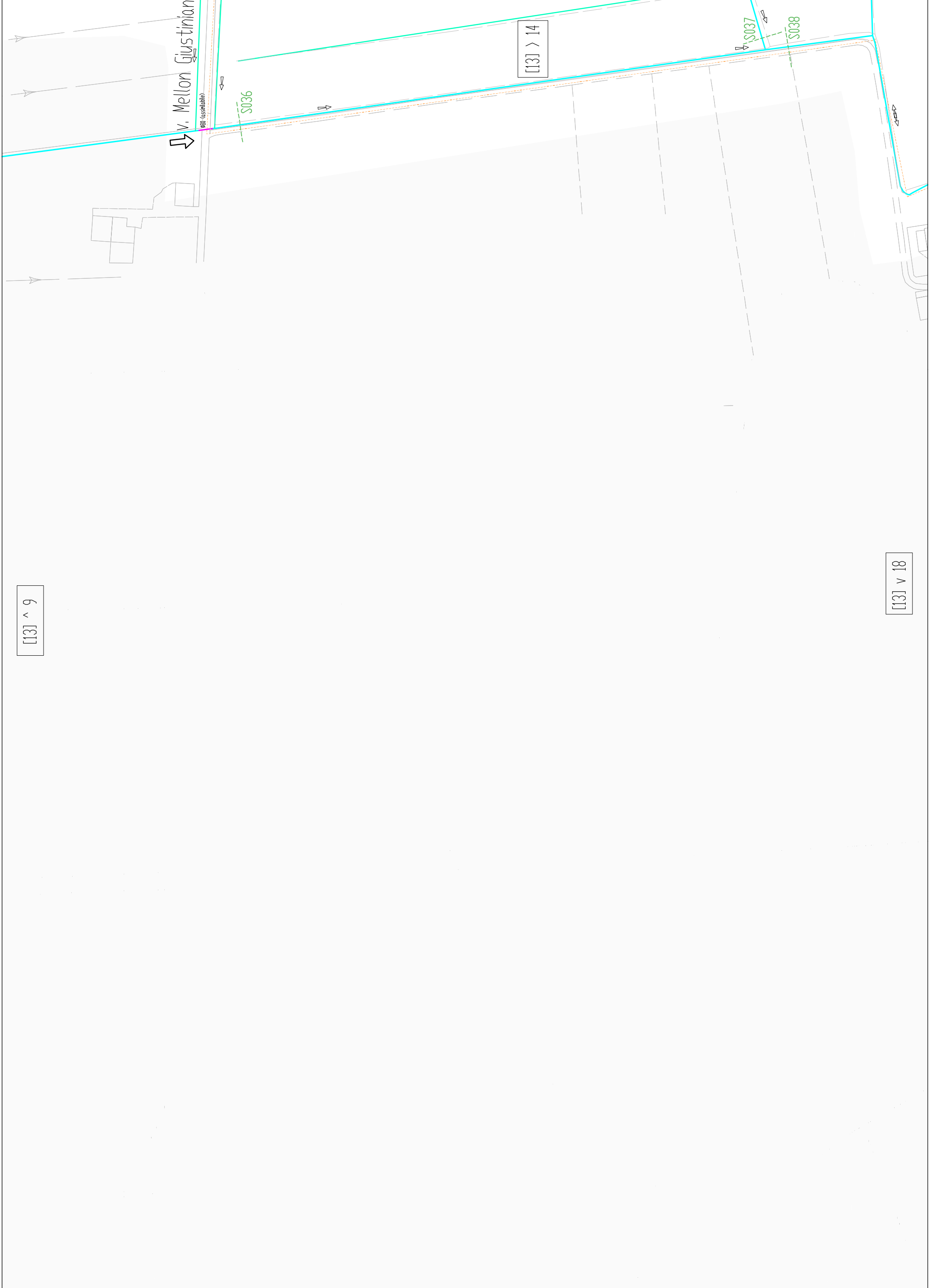
S036

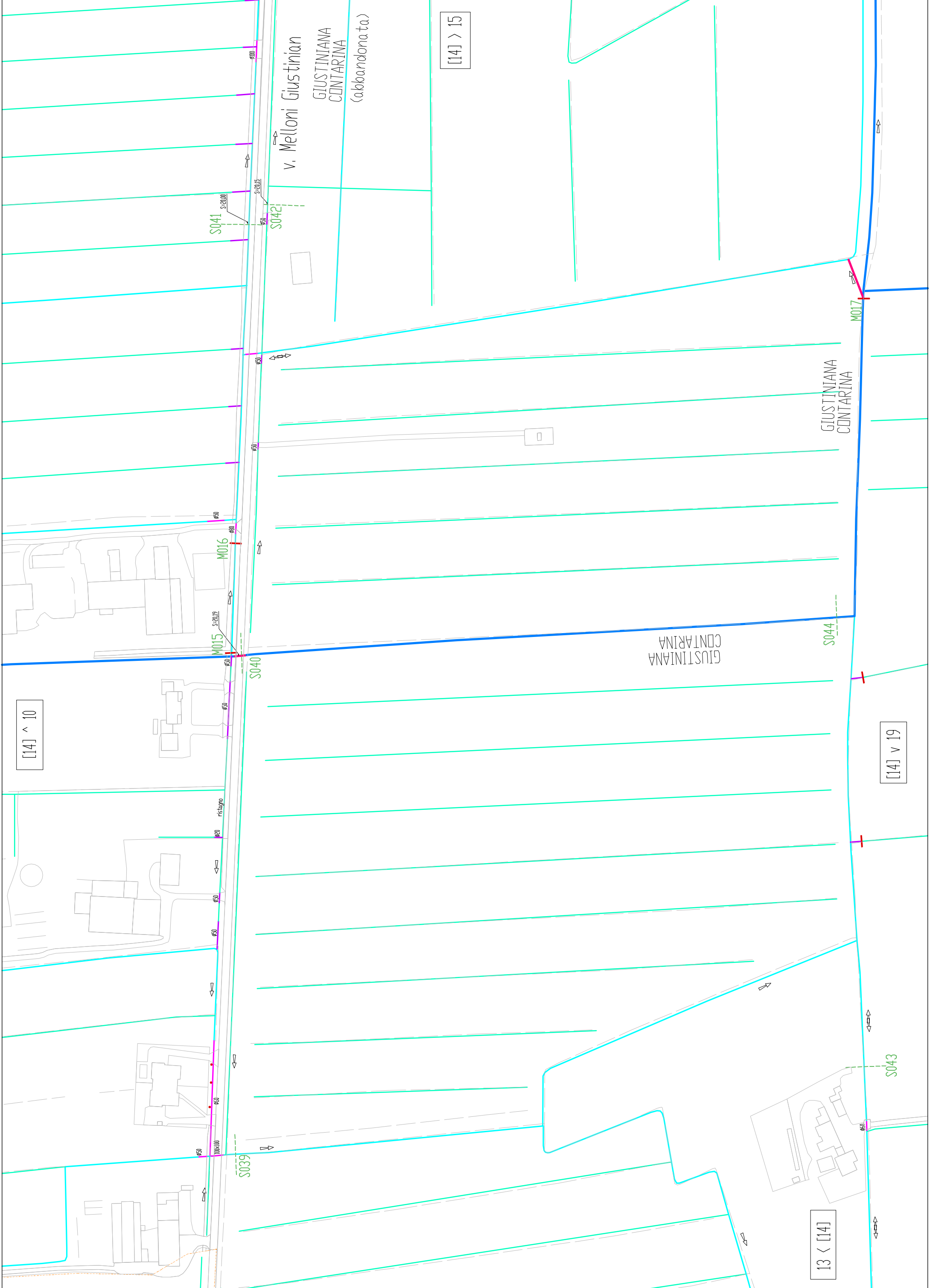
[13] > 14

S037

S038

[13] v 18





[14] ^ 10

[14] > 15

[14] v 19

13 < [14]

V. Melloni Giustinian
GIUSTINIANA
CONTARINA
(abbandonata)

GIUSTINIANA
CONTARINA

GIUSTINIANA
CONTARINA

S041
S=20.00

S042
S=20.15

M016
S=20.19

M015
S=20.19

S040

S044

S043

S039

M017

ristorante

420

430

450

460

470

480

490

500

510

520

530

540

550

560

570

580

590

400

410

420

430

440

450

460

470

480

490

500

510

520

530

540

550

560

570

580

590

600

610

620

630

640

650

660

670

680

690

700

710

720

730

740

750

760

770

780

790

800

810

820

830

840

850

860

870

880

890

900

910

920

930

940

950

960

970

980

990

1000

1010

1020

1030

1040

1050

1060

1070

1080

1090

1100

1110

1120

1130

1140

1150

1160

1170

1180

1190

1200

1210

1220

1230

1240

1250

1260

1270

1280

1290

1300

1310

1320

1330

1340

1350

1360

1370

1380

1390

1400

1410

1420

1430

1440

1450

1460

1470

1480

1490

1500

1510

1520

1530

1540

1550

1560

1570

1580

1590

1600

1610

1620

1630

1640

1650

1660

1670

1680

1690

1700

1710

1720

1730

1740

1750

1760

1770

1780

1790

1800

1810

1820

1830

1840

1850

1860

1870

1880

1890

1900

1910

1920

1930

1940

1950

1960

1970

1980

1990

2000

2010

2020

2030

2040

2050

2060

2070

2080

2090

2100

2110

2120

2130

2140

2150

2160

2170

2180

2190

2200

2210

2220

2230

2240

2250

2260

2270

2280

2290

2300

2310

2320

2330

2340

2350

2360

2370

2380

2390

2400

2410

2420

2430

2440

2450

2460

2470

2480

2490

2500

2510

2520

2530

2540

2550

2560

2570

2580

2590

2600

2610

2620

2630

2640

2650

2660

2670

2680

2690

2700

2710

2720

2730

2740

2750

2760

2770

2780

2790

2800

2810

2820

2830

2840

2850

2860

2870

2880

2890

2900

2910

2920

2930

2940

2950

2960

2970

2980

2990

3000

3010

3020

3030

3040

3050

3060

3070

3080

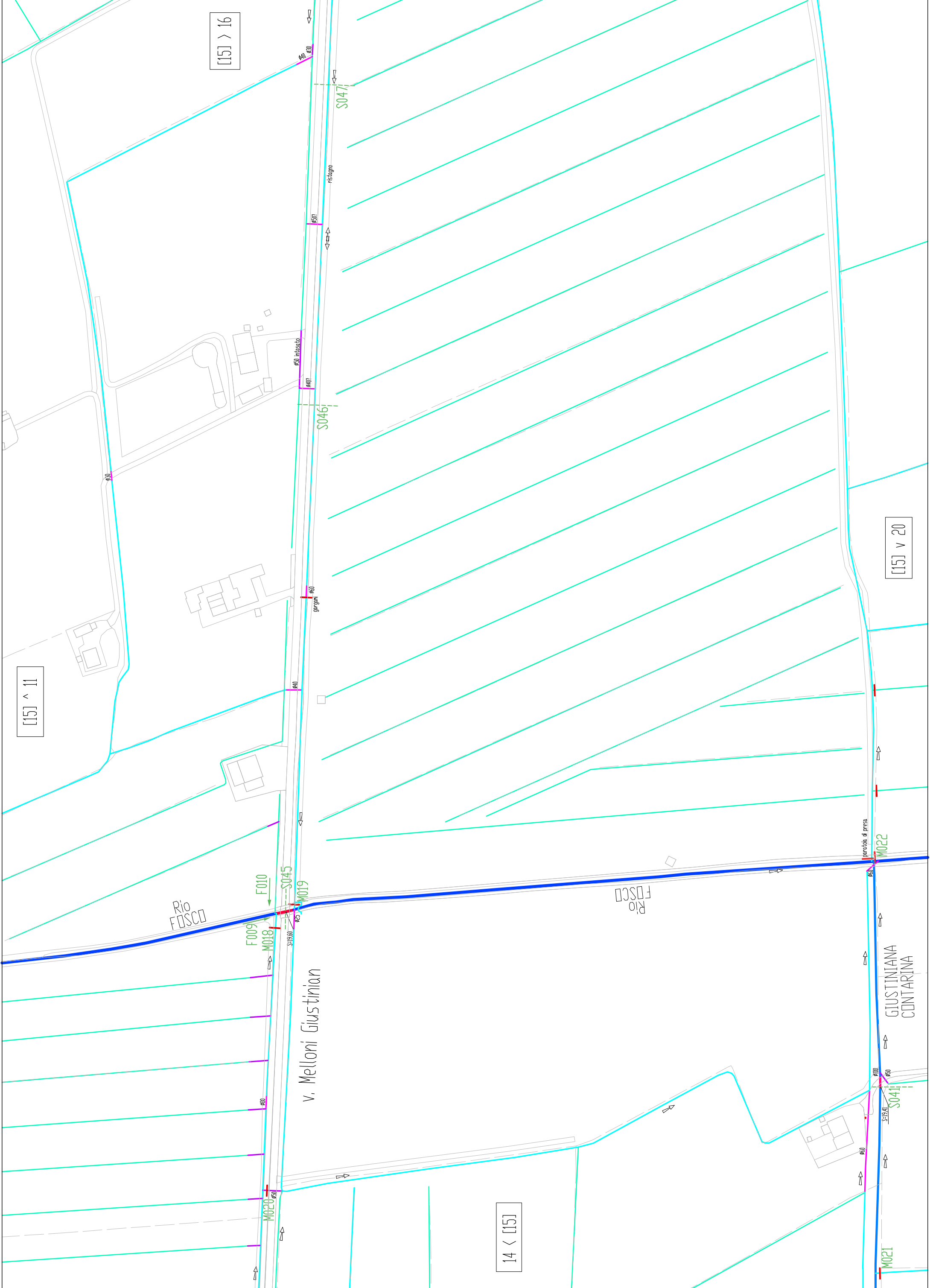
3090

3100

3110

3120

3130



[15] > 16

[15] ^ 11

[15] v 20

14 < [15]

Rio FOSCO

Rio FOSCO

v. Melloni Giustiniana

GIUSTINIANA CONTARINA

S047

S046

M022

M021

F009

F010

M018

M019

M020

S041

63) intasato

63) gr/gpm

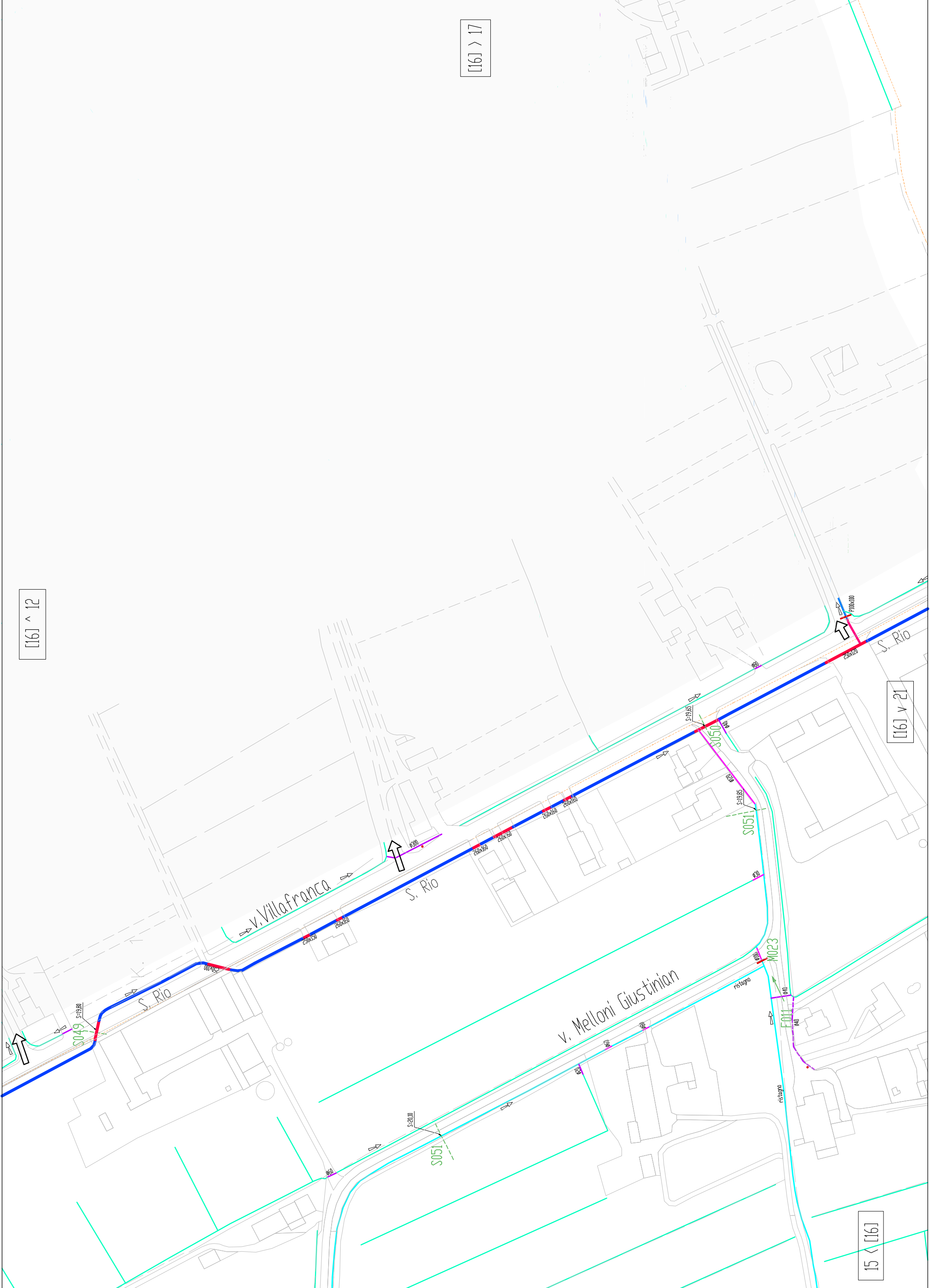
parcchia di presa

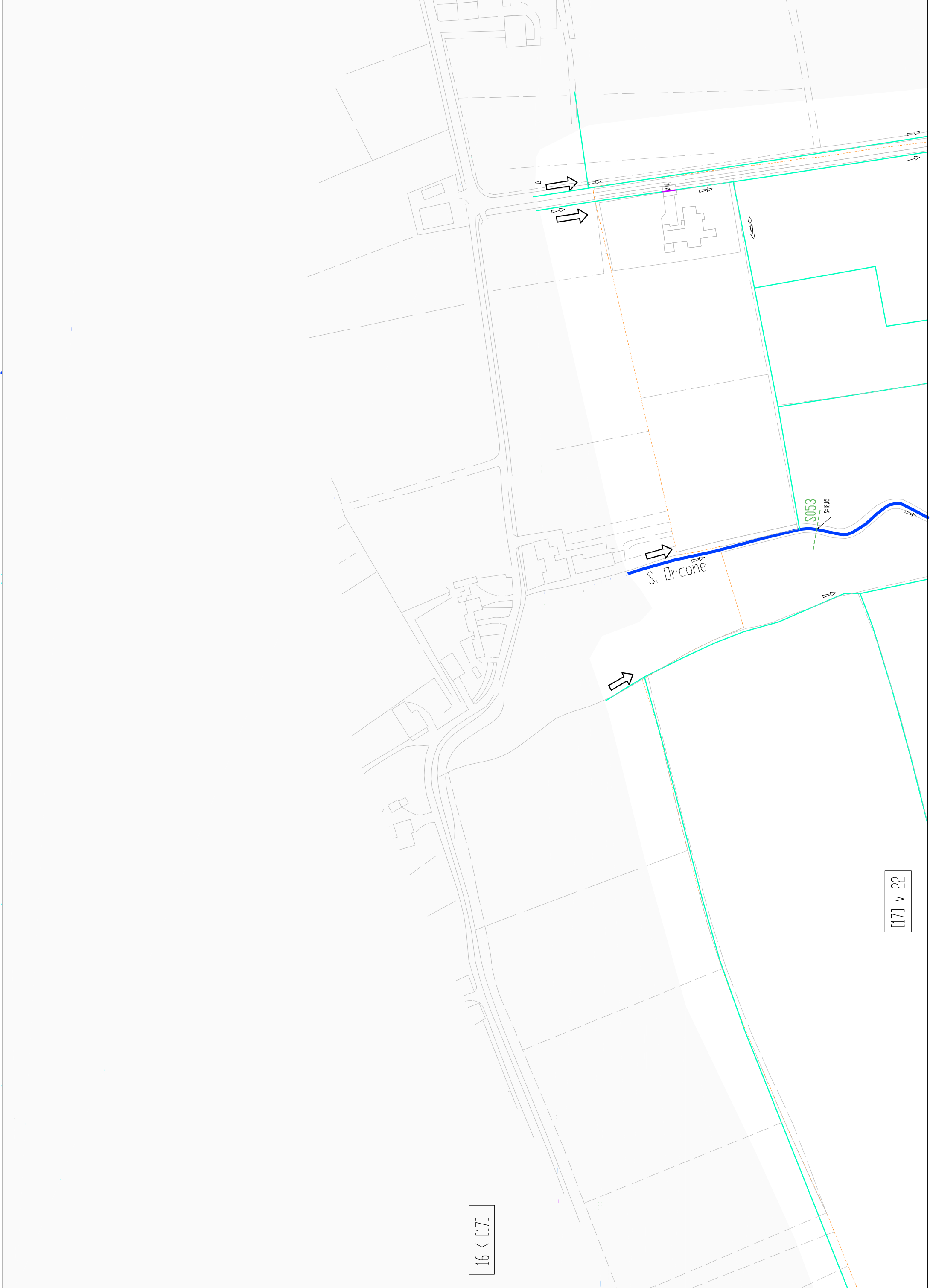
[16] ^ 12

[16] > 17

[16] v 21

15 < [16]





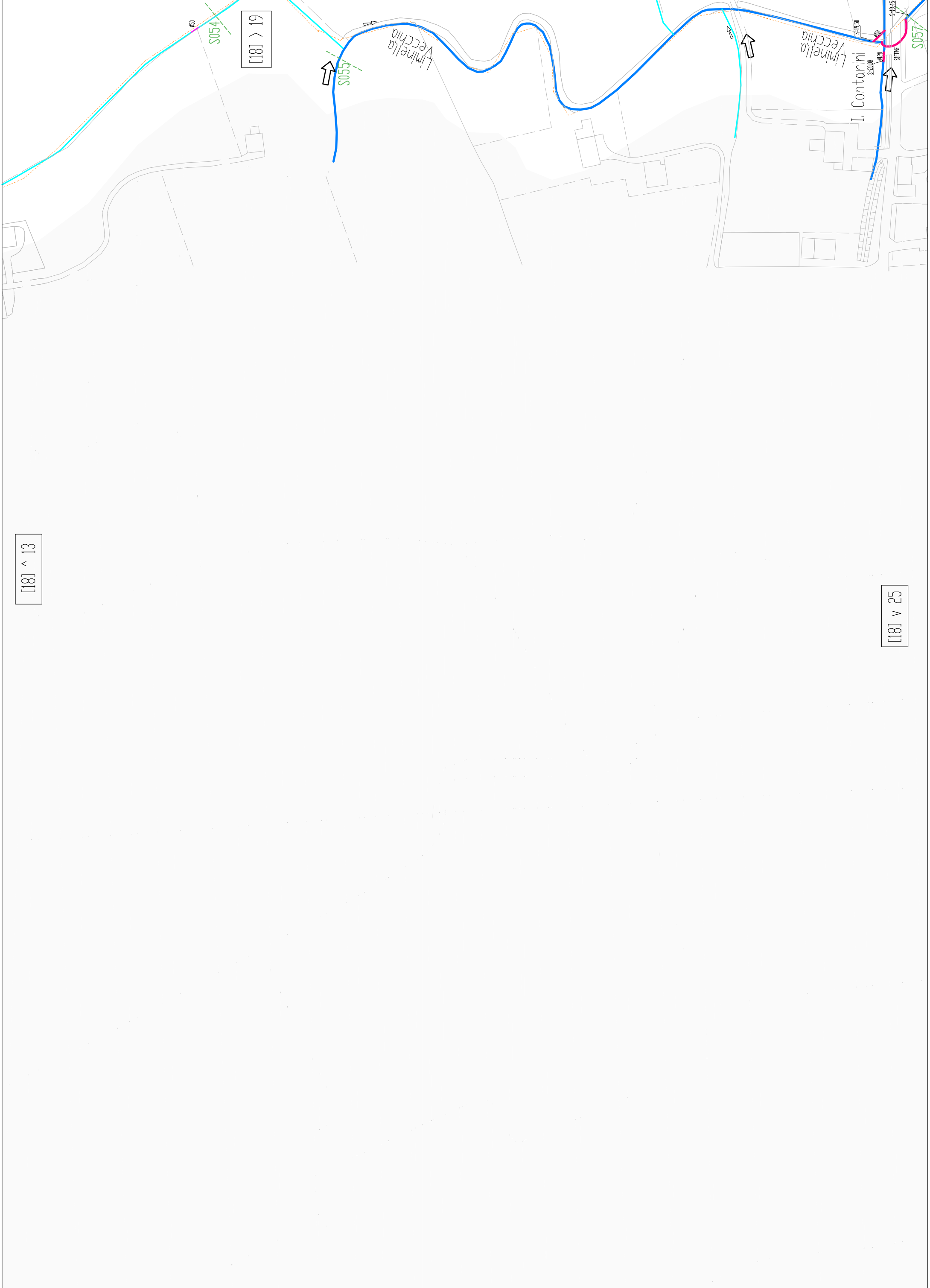
16 < [17]

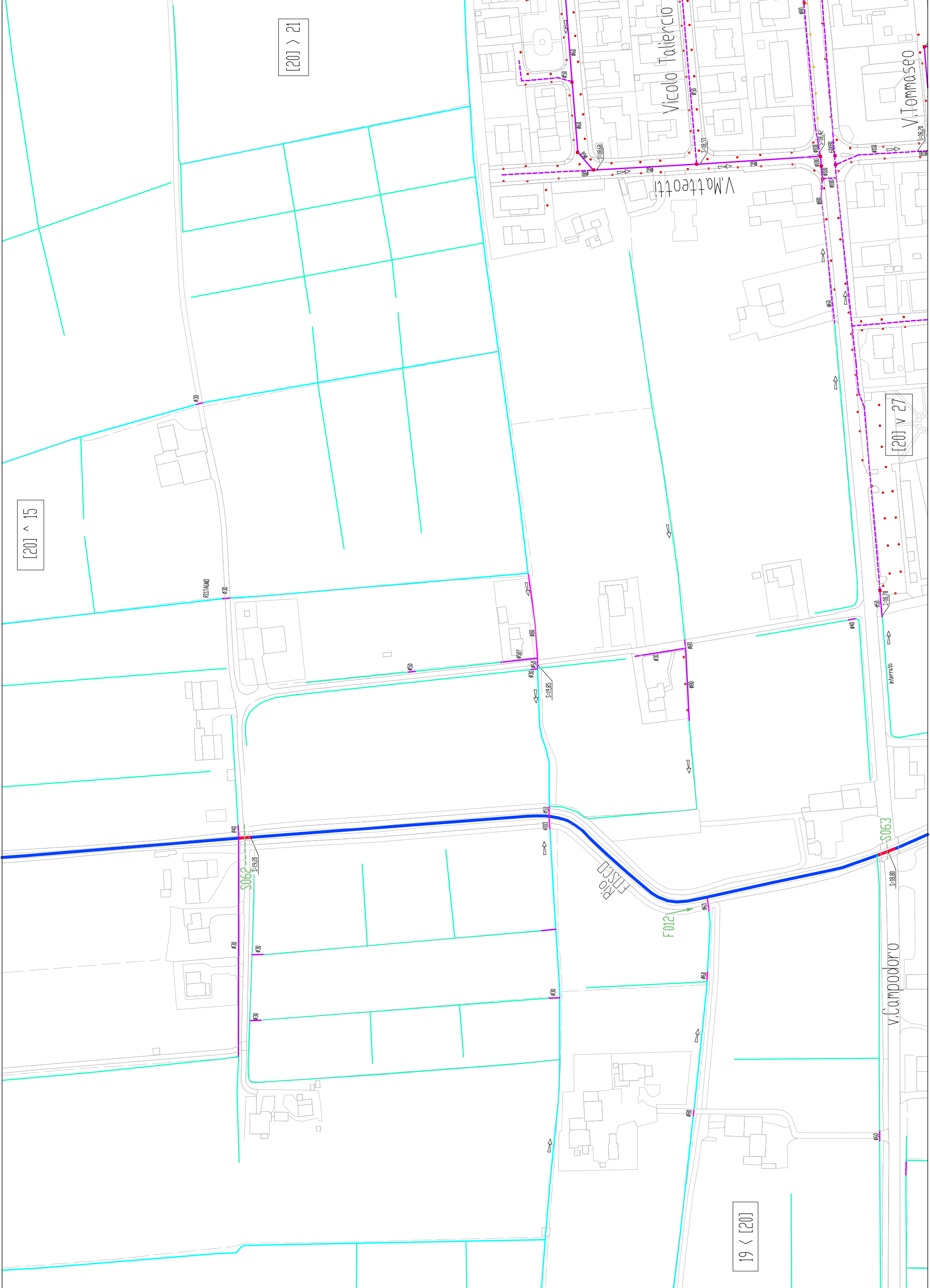
[17] v 22

[18] ^ 13

[18] > 19

[18] v 25





[20] > 21

[20] ^ 15

[20] v 27

19 < [20]

RESTAURANT

RIO FISCI

F012

S063

v. Campodoro

V. Tattencio

V. Matteotti

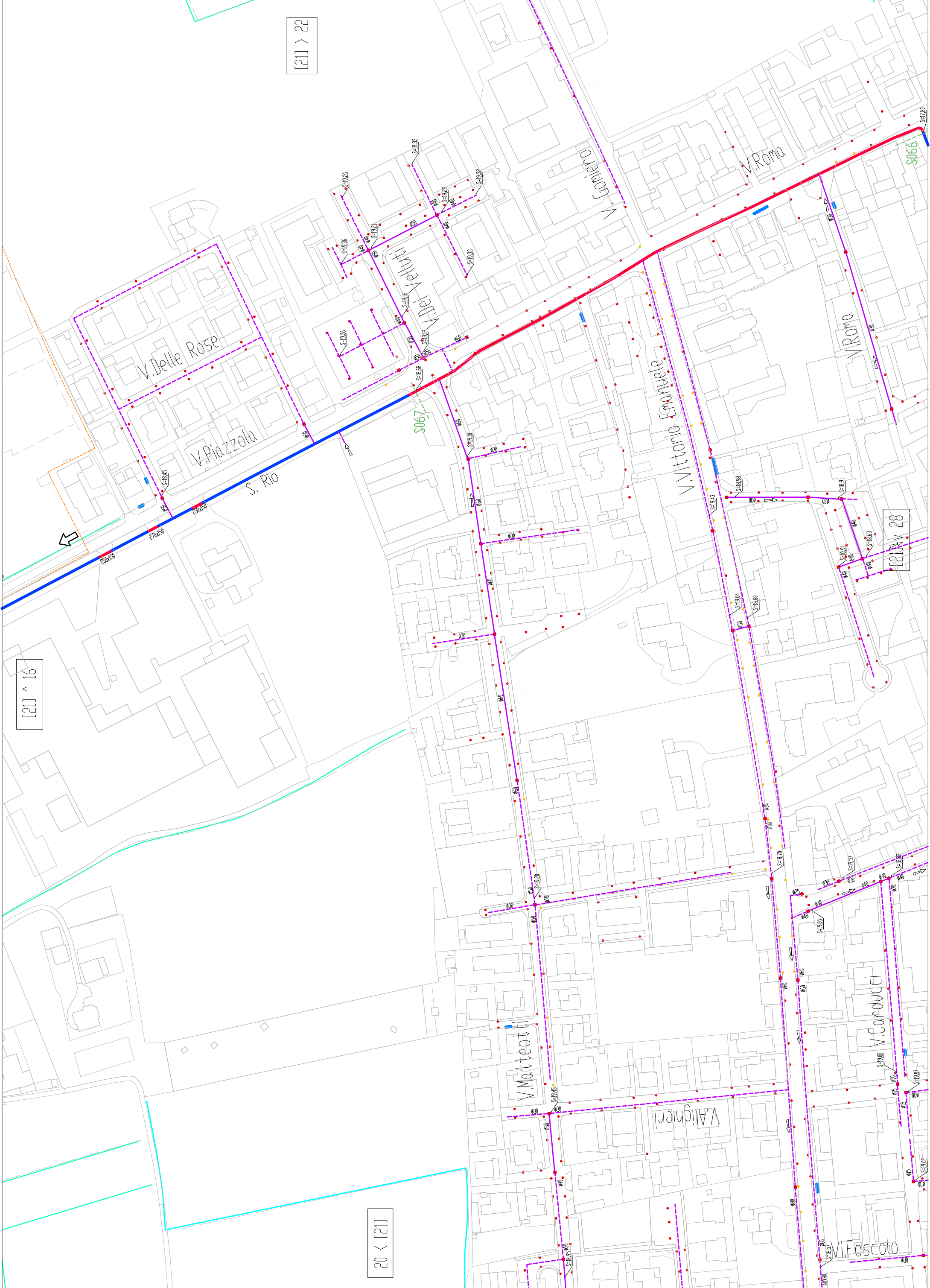
V. Tommaso

Interrato

S=19.85

S=18.80

S=18.24



[21] > 22

[21] ^ 16

[21] v 28

20 < [21]

V. Delle Rose

V. Piazzola

S. Rio

V. Matteotti

V. Matteotti

V. Vittoria Emanuele

V. Roma

V. Roma

V. Carducci

V. Foscolo

S067

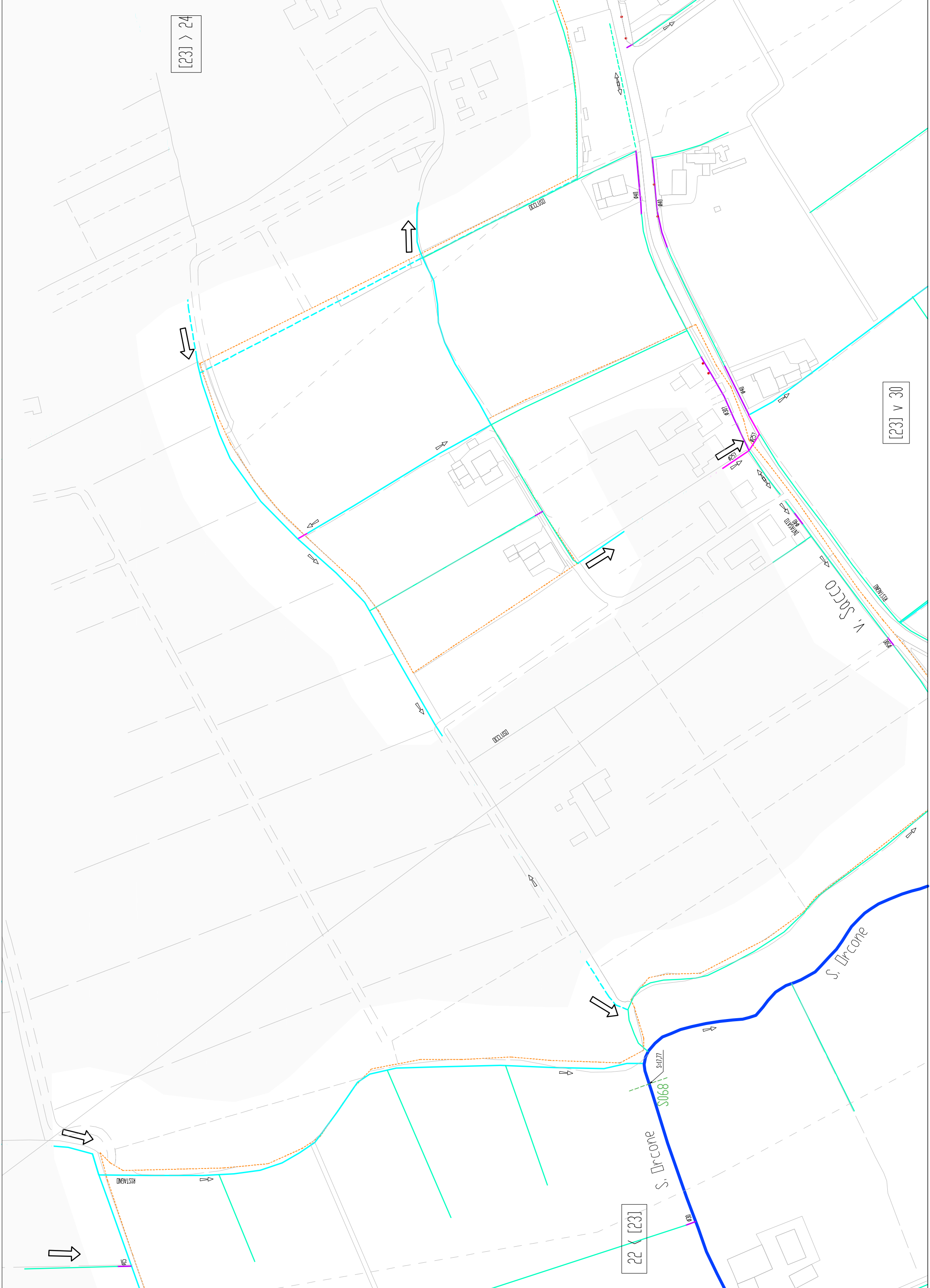
S066



[23] > 24

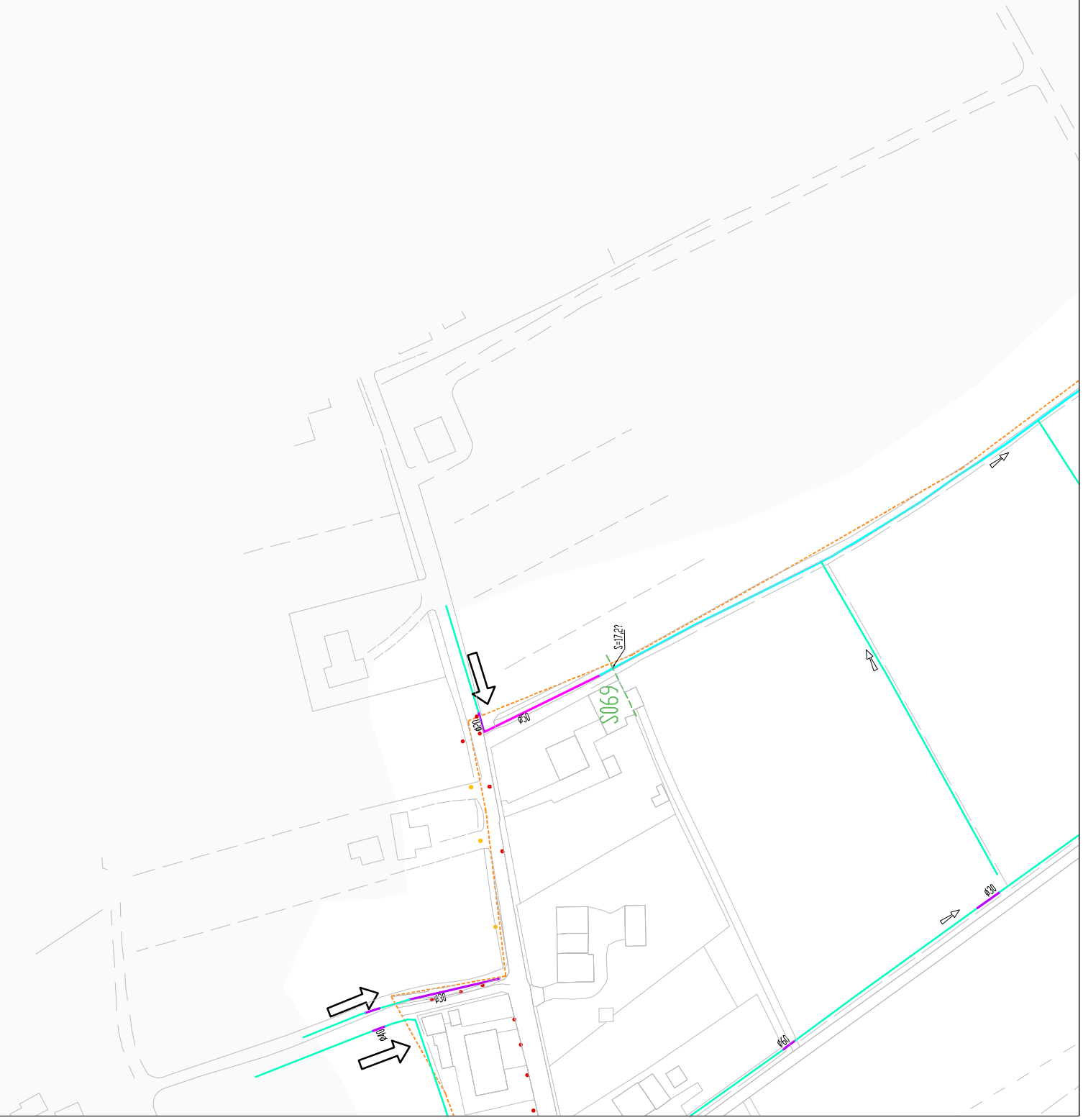
[23] v 30

22 < [23]



23 < [24]

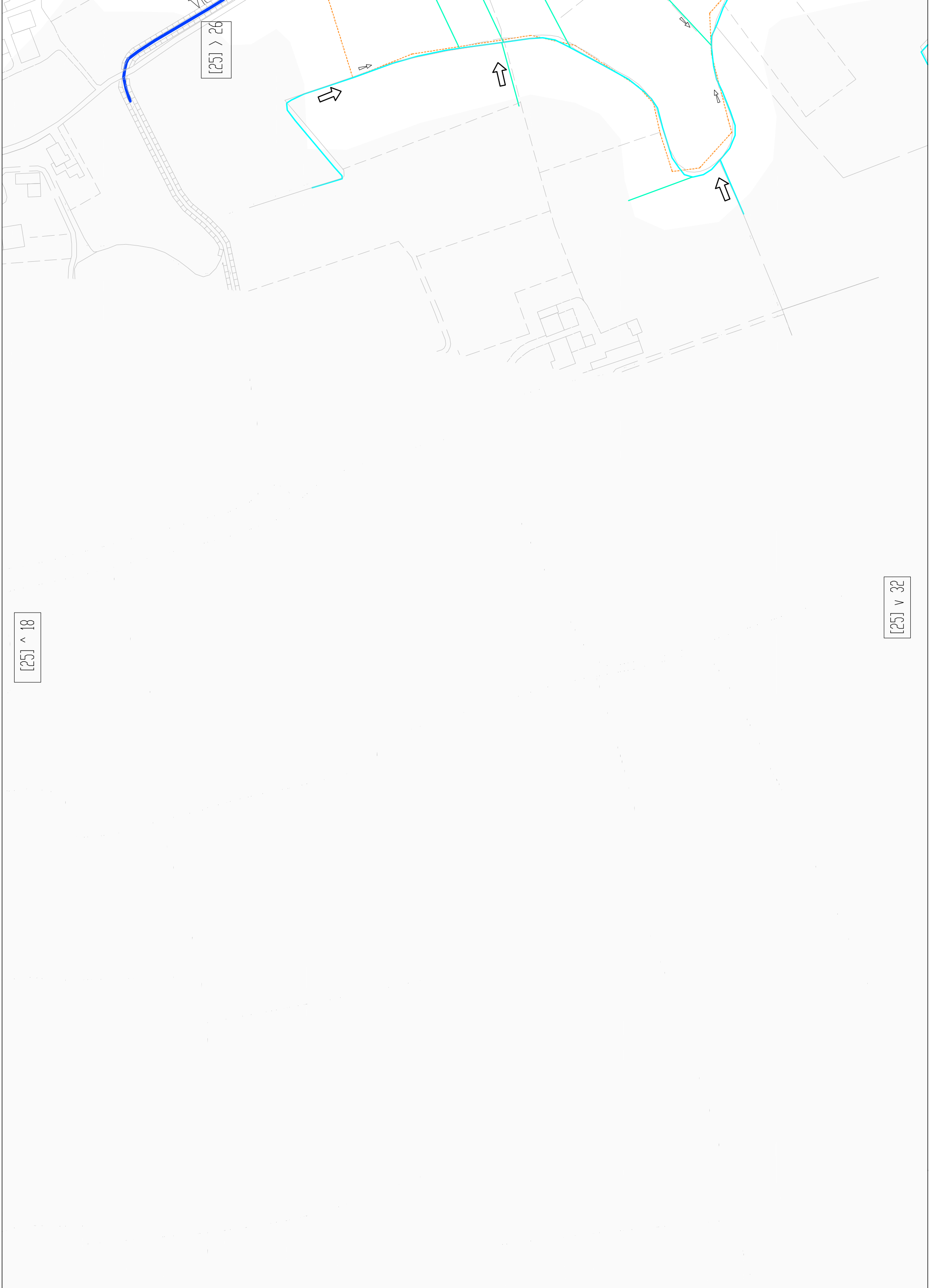
[24] v 31

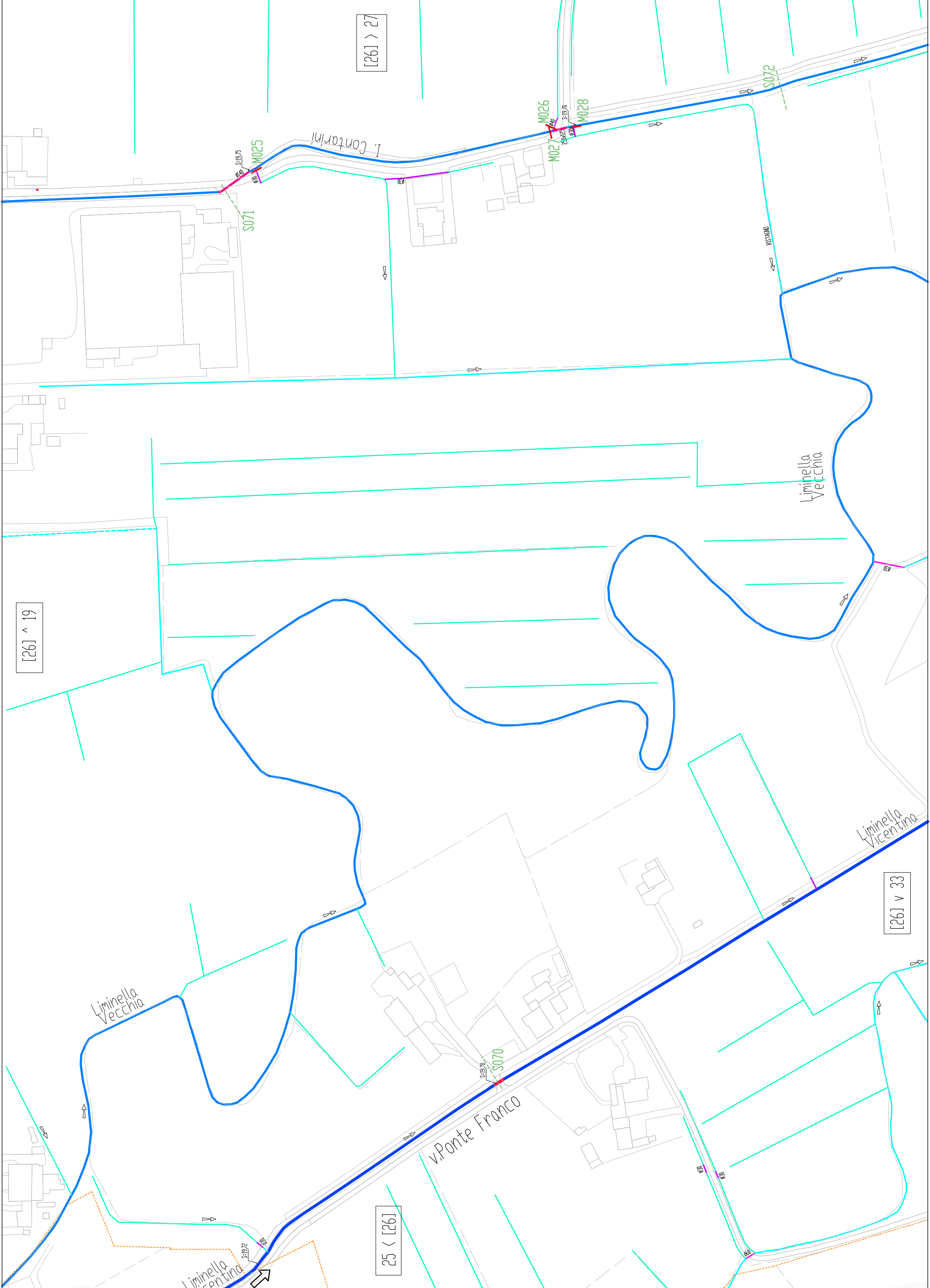


[25] ^ 18

[25] > 26

[25] v 32



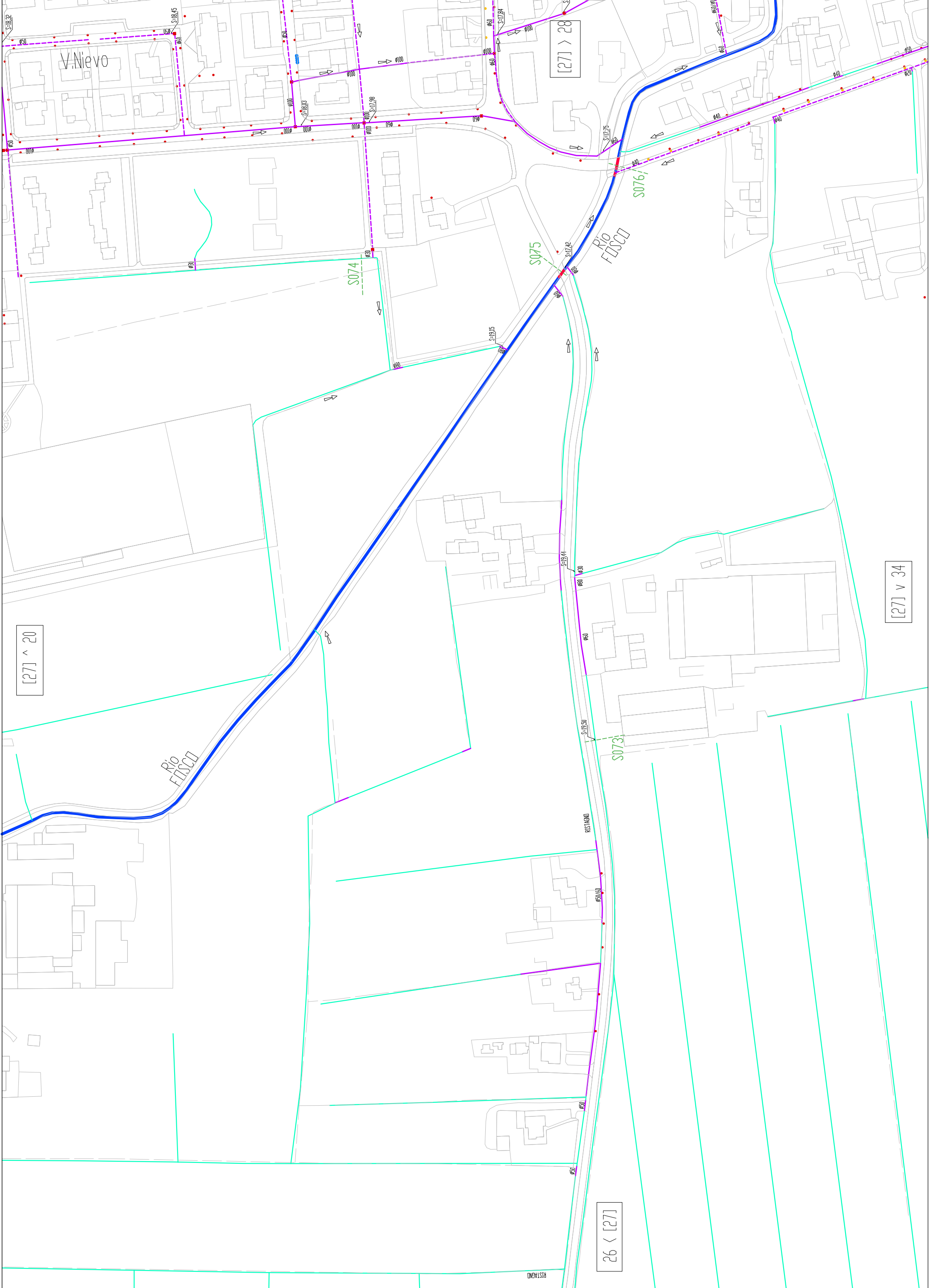


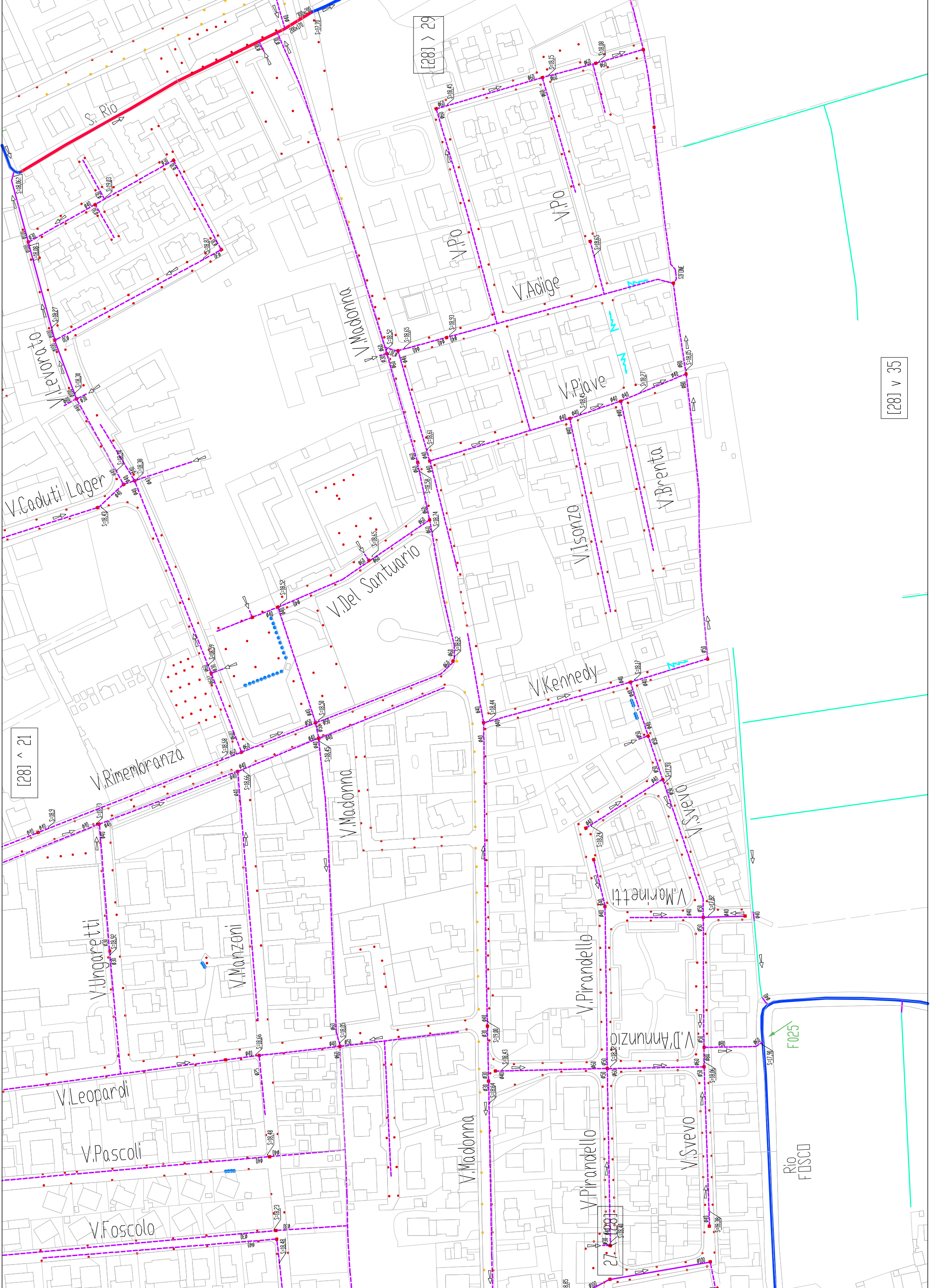
[26] > 27

[26] ^ 19

[26] v 33

25 < [26]





[28] ^ 21

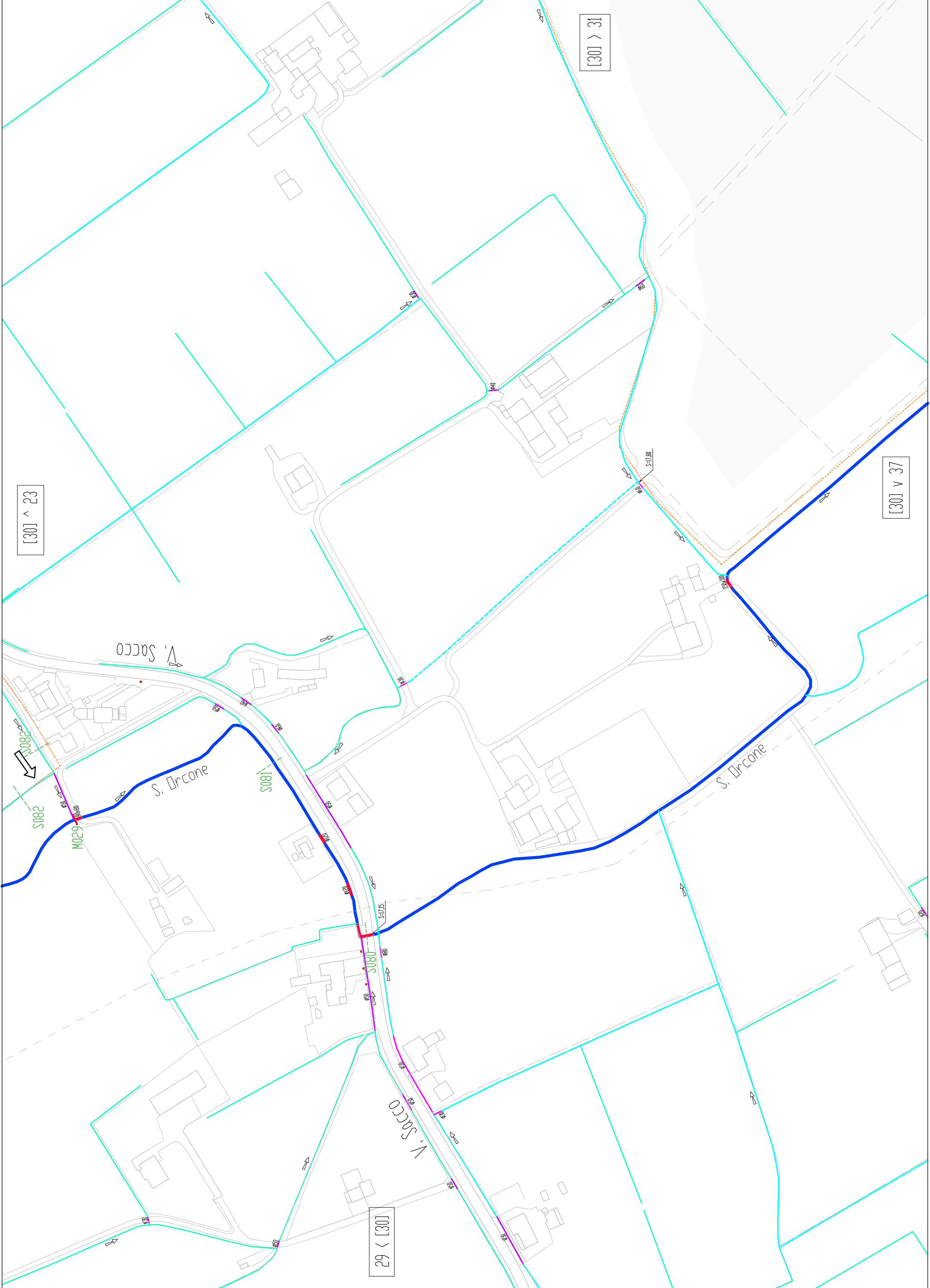
[28] > 29

[28] < 27

[28] v 35

F025

Rio FOSCO



[30] ^ 23

[30] > 31

[30] v 37

29 < [30]

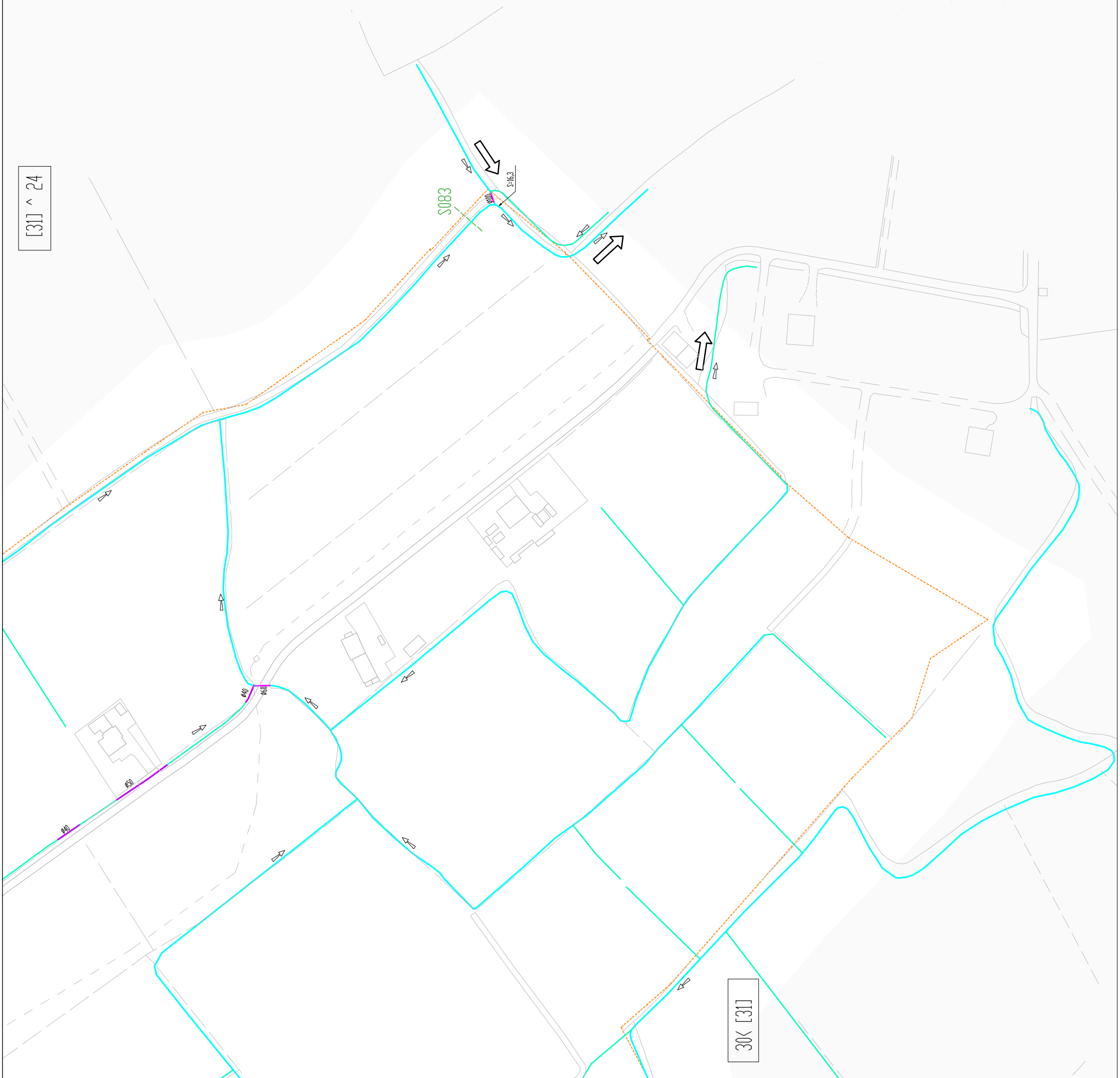
V. Sacco

S. Ercone

S. Ercone

V. Sacco

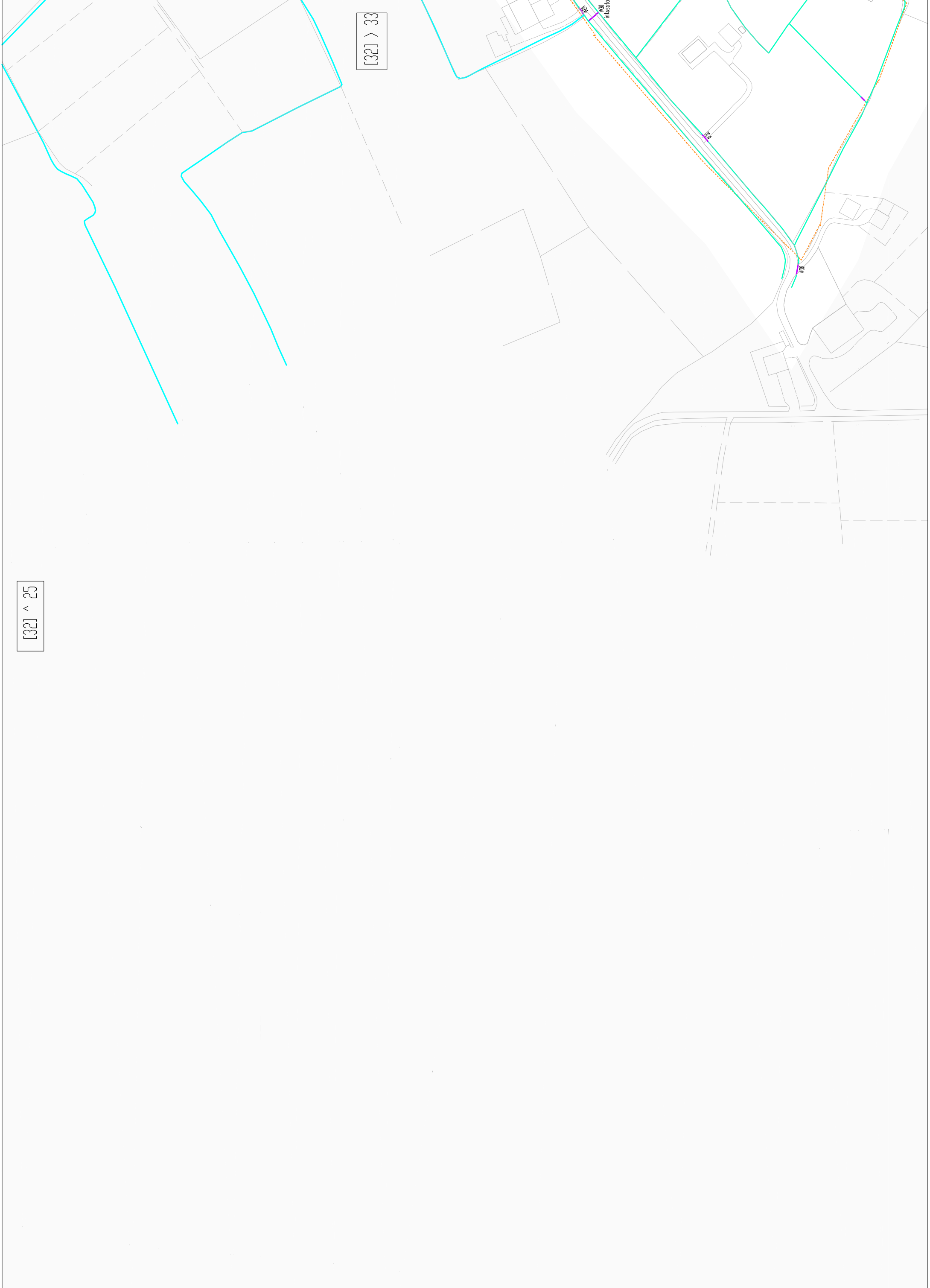
[31] ^ 24

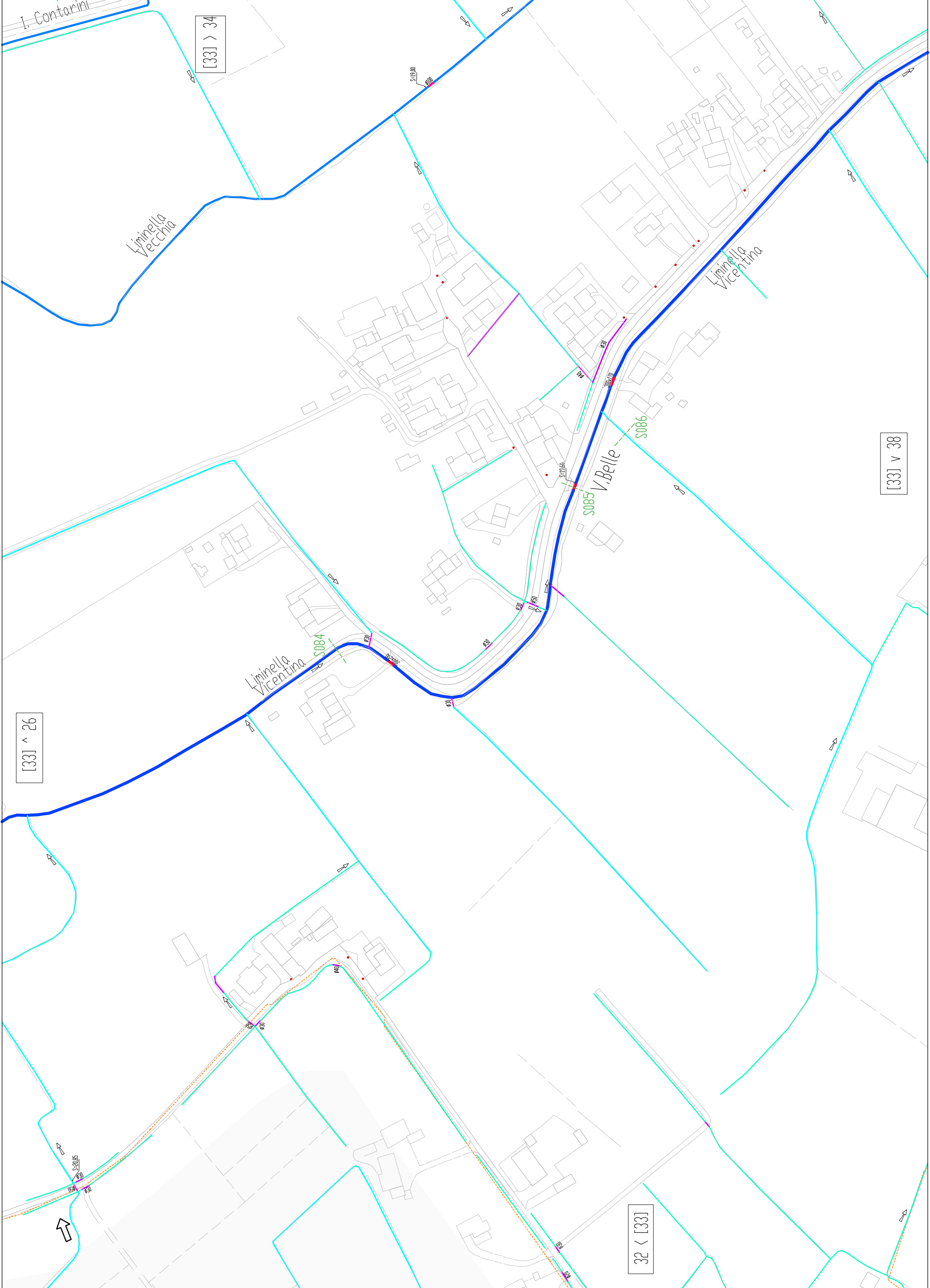


30K [31]

[32] > 33

[32] ^ 25





I. Contarini

[33] > 34

Liminella Vecchia

Liminella Vicentina

[33] v 38

[33] ^ 26

Liminella Vicentina

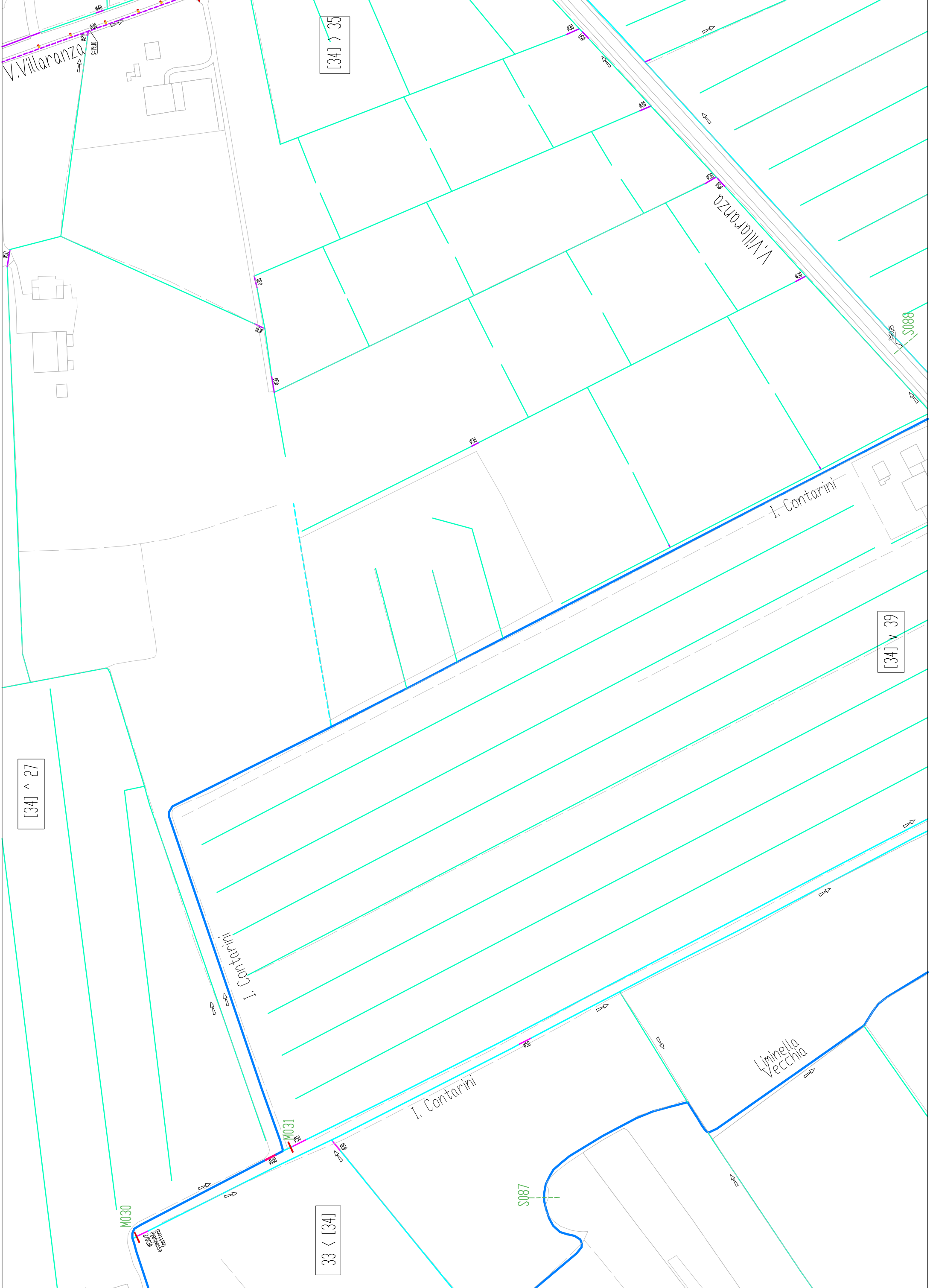
V. Belle

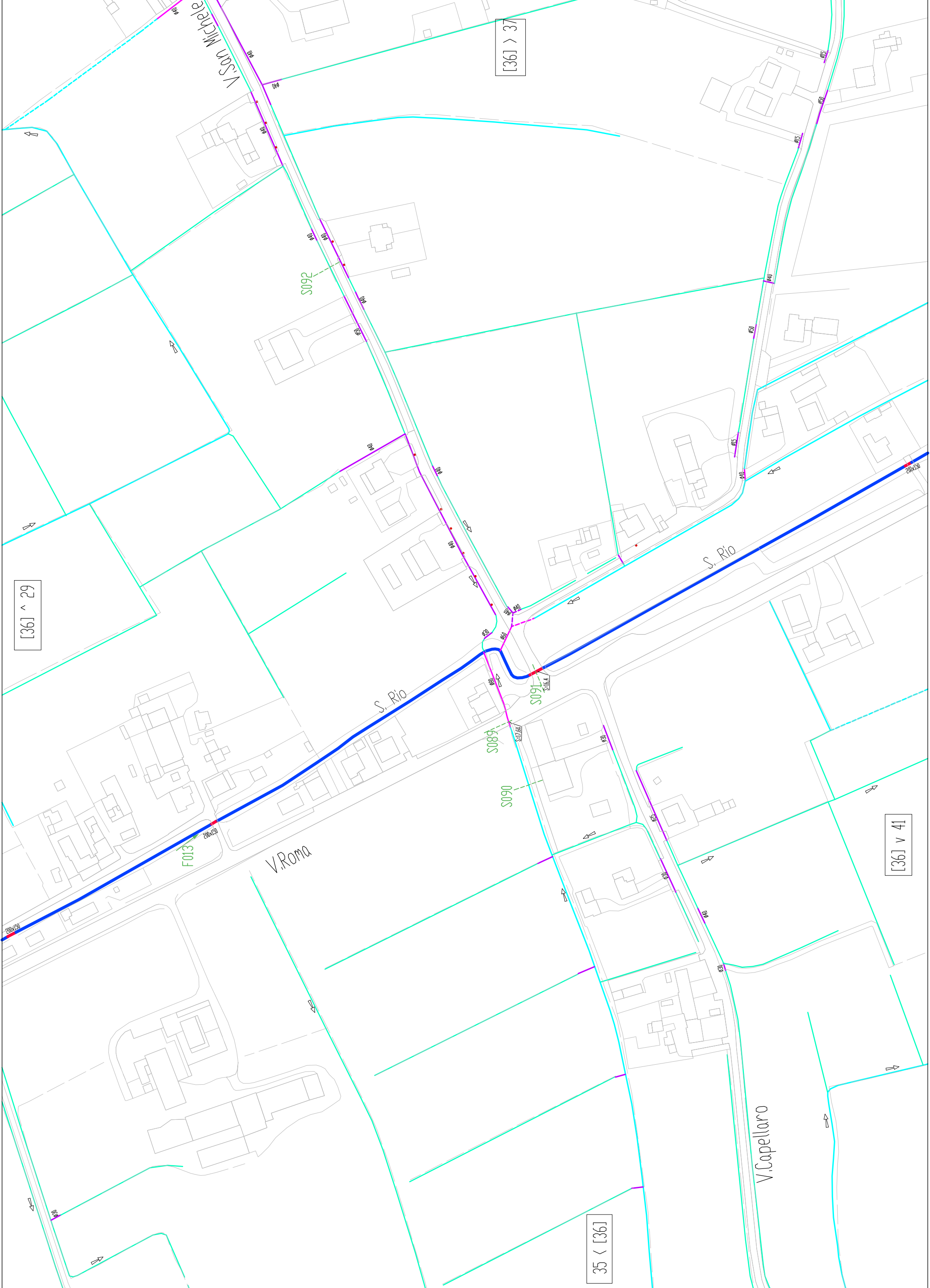
32 < [33]

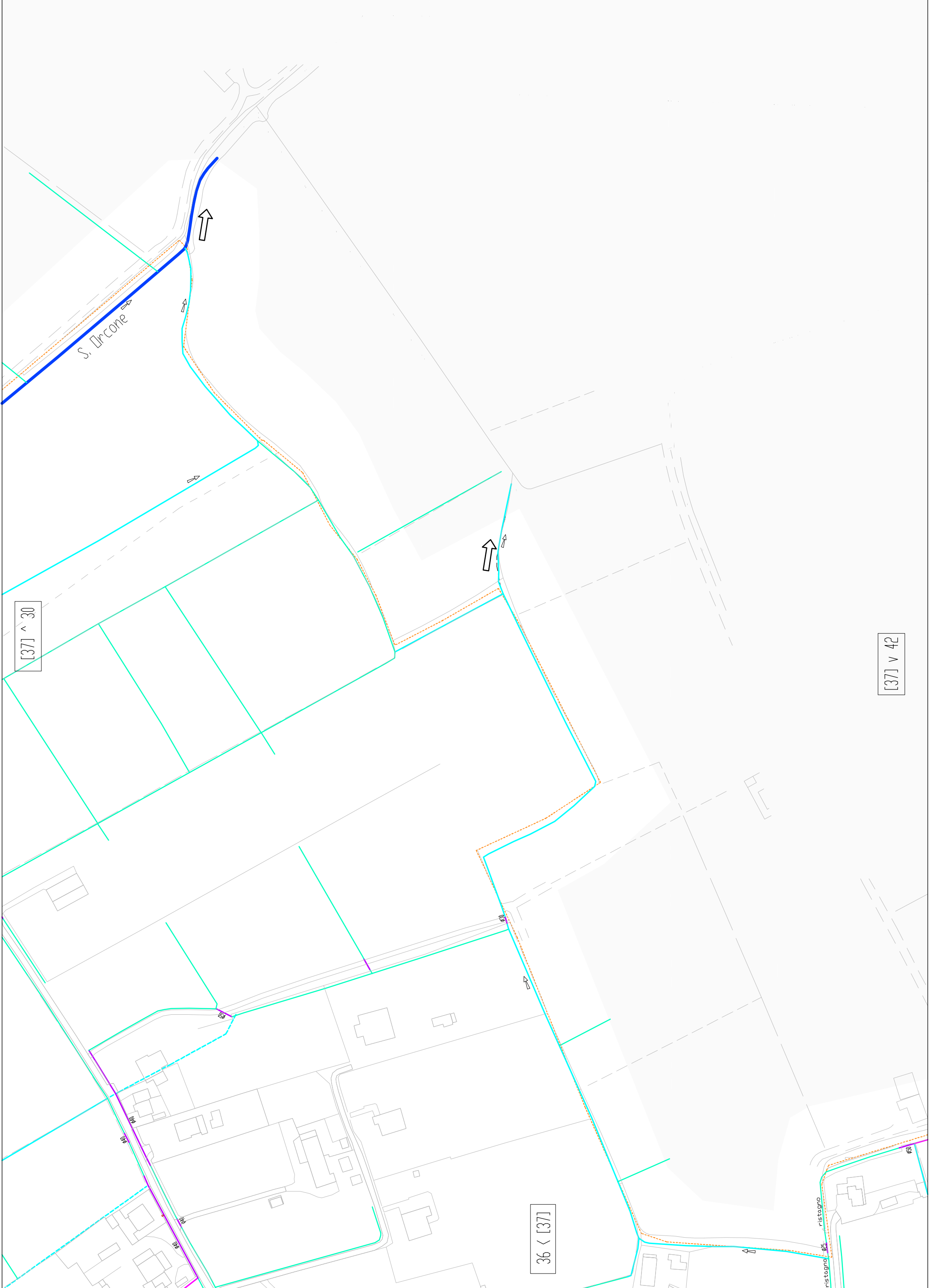
S084

S085

S086







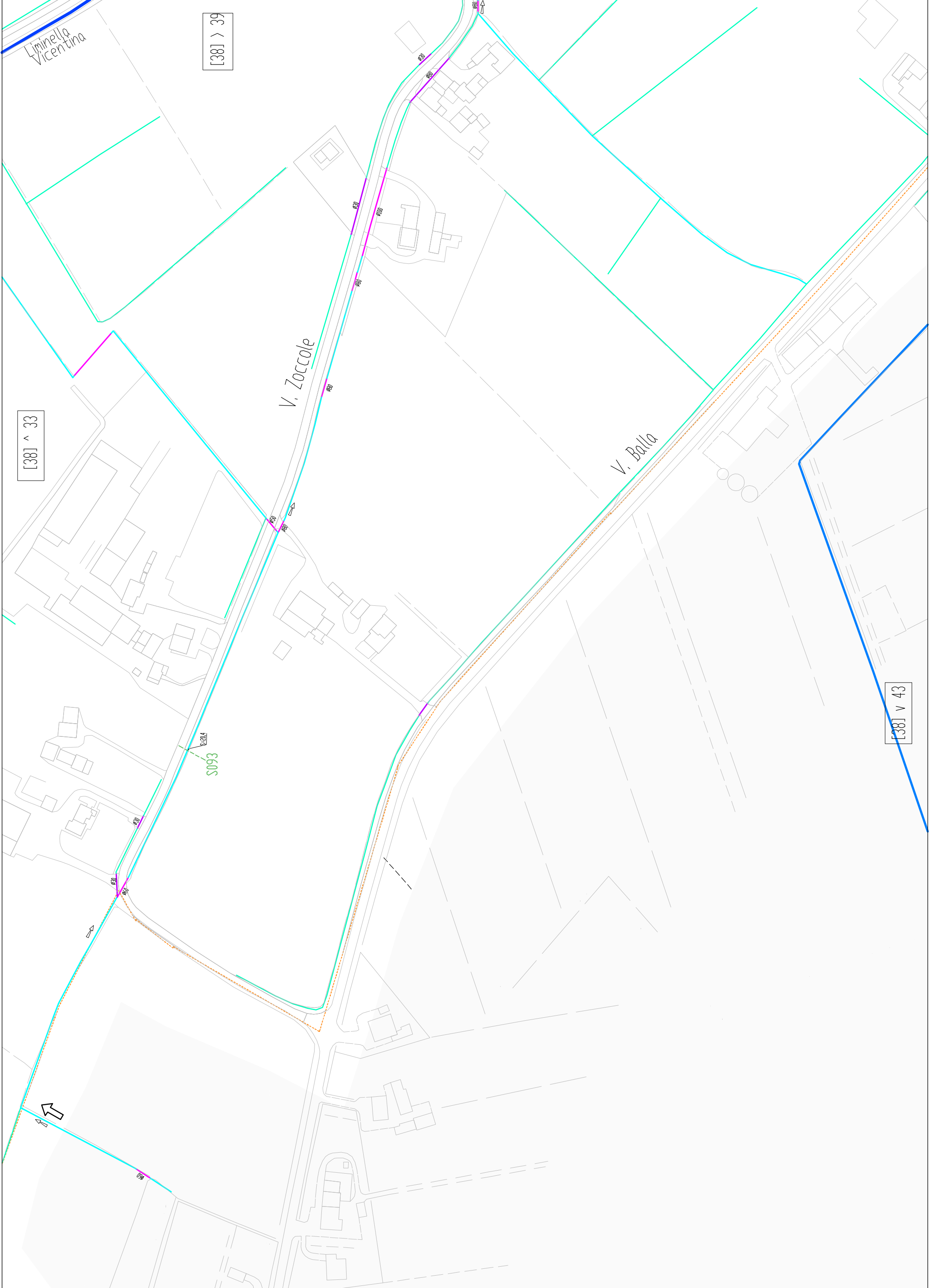
S. Drcone

[37] ^ 30

36 < [37]

[37] v 42

ristagno



[38] ^ 33

[38] > 39

[38] v 43

V. Zoccole

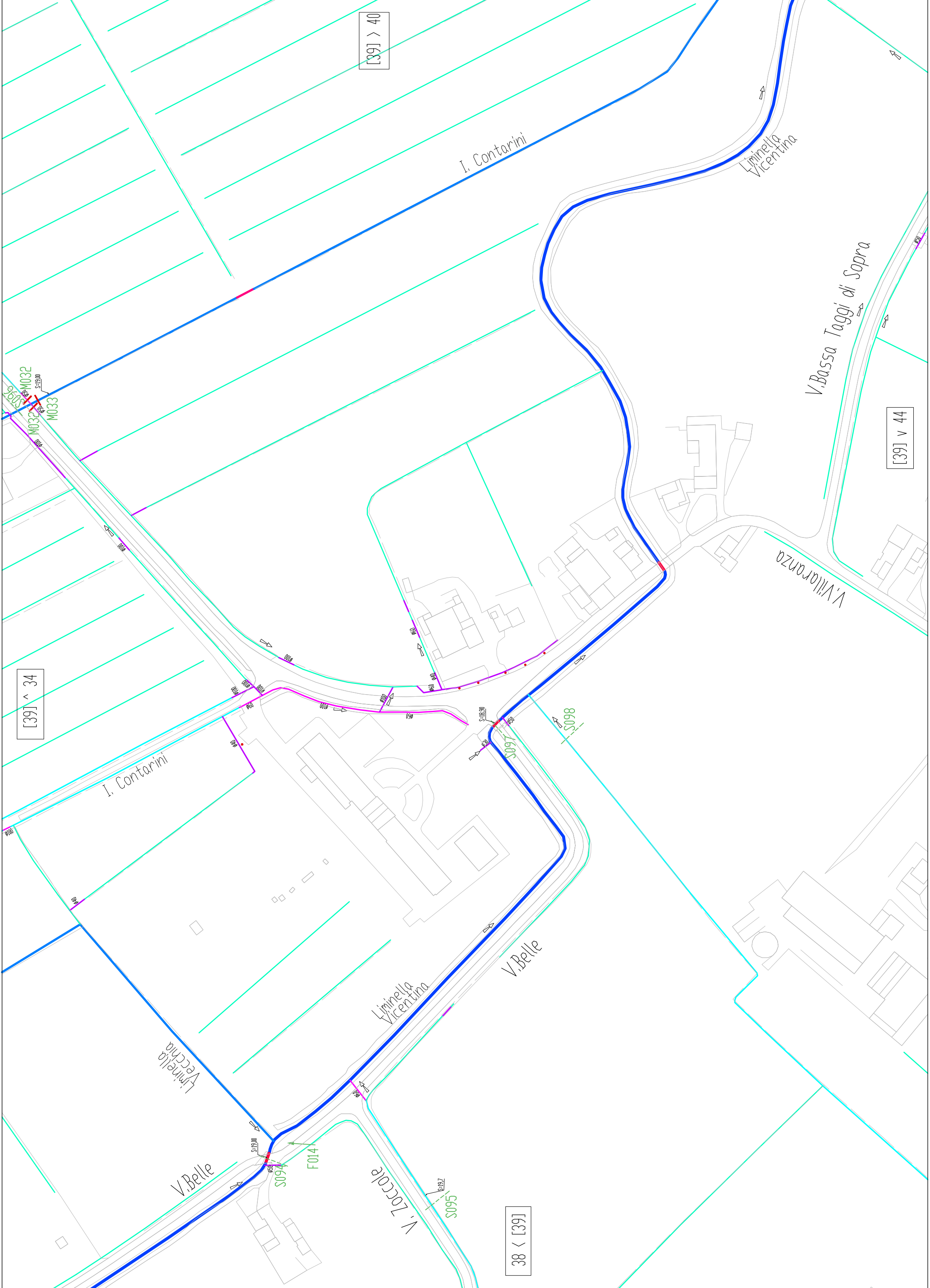
V. Balla

S093

S214



33



[39] > 40

[39] v 44

[39] ^ 34

38 < [39]

I. Contarini

Liminella Vicentina

V. Bassa Taggi di Sopra

V. Villorzo

I. Contarini

Liminella Vecchia

Liminella Vicentina

V. Belle

V. Belle

V. Locole

S094

F014

S095

S096

S097

S098

M032

M033

M034

M035

M036

M037

M038

M039

M040

M041

M042

M043

M044

M045

M046

M047

M048

M049

M050

M051

M052

M053

M054

M055

M056

M057

M058

M059

M060

M061

M062

M063

M064

M065

M066

M067

M068

M069

M070

M071

M072

M073

M074

M075

M076

M077

M078

M079

M080

M081

M082

M083

M084

M085

M086

M087

M088

M089

M090

M091

M092

M093

M094

M095

M096

M097

M098

M099

M100

M101

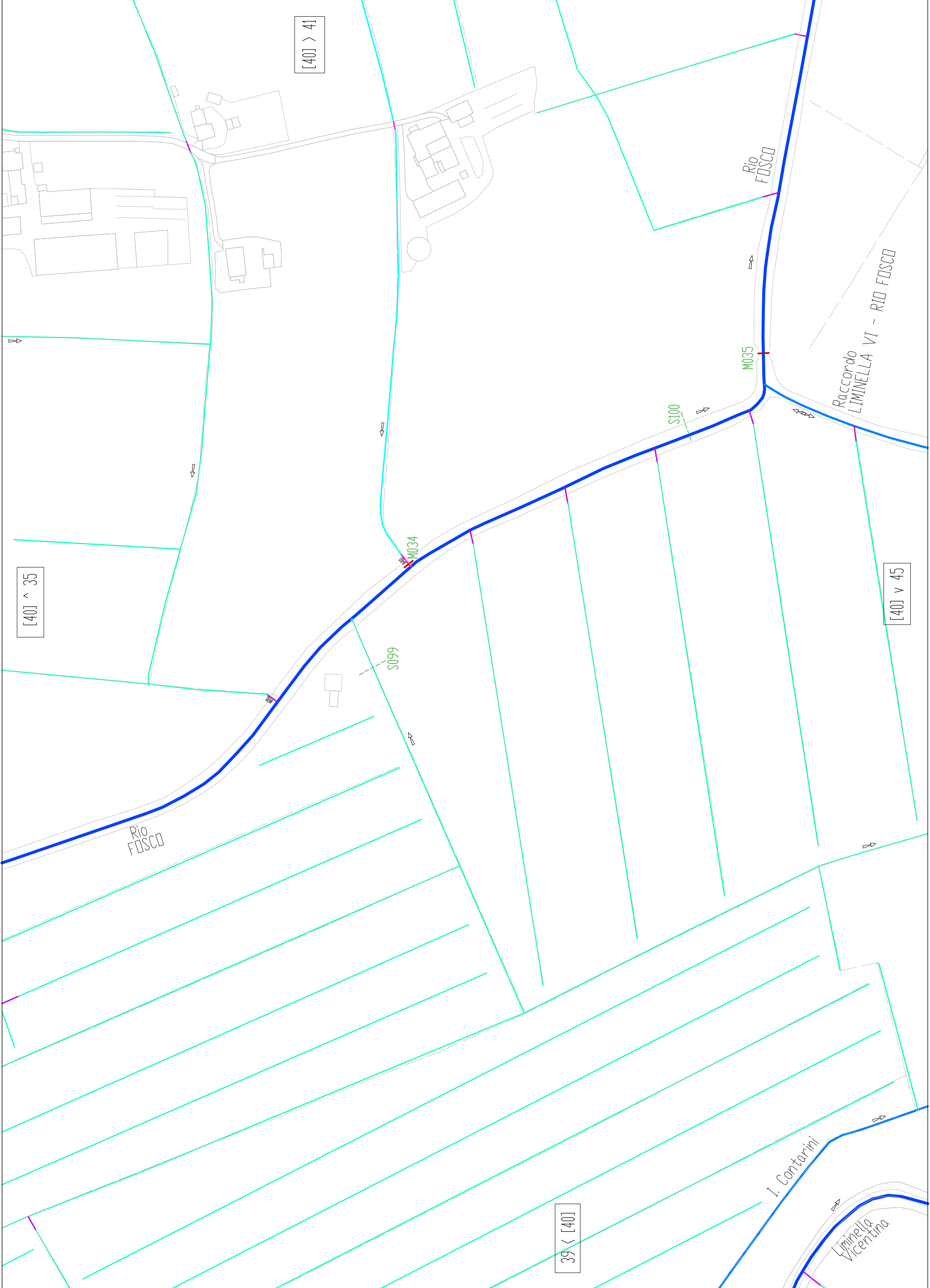
M102

M103

M104

M105

M106



[40] > 41

[40] ^ 35

[40] v 45

39 < [40]

Rio FOSCO

Rio FOSCO

Raccordo LIMINELLA VI - RIO FOSCO

I. Contarini

Liminella Vicentina

M034

M035

S099

S100

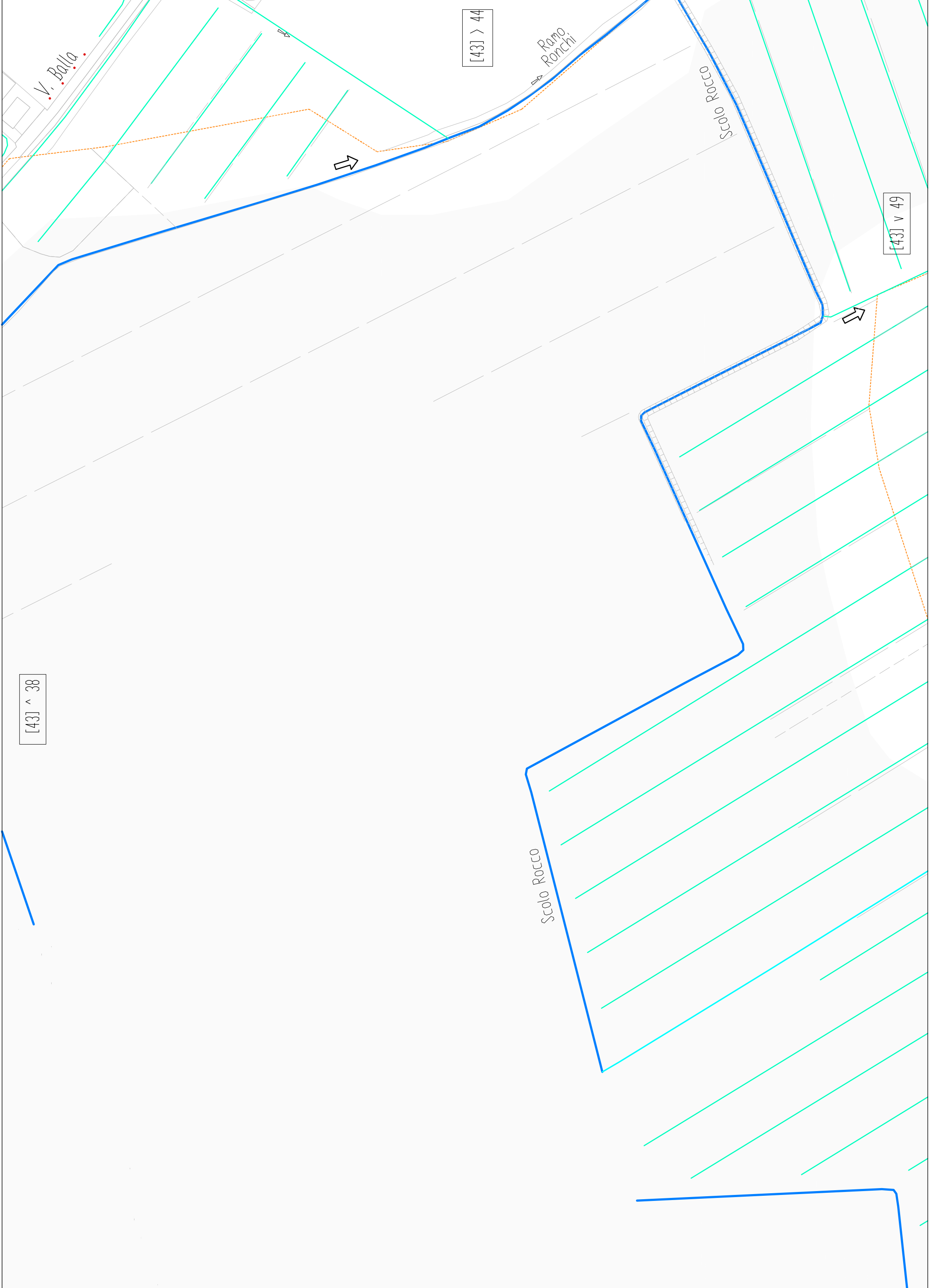
[42] ^ 37

[42] v 47

41 < [42]

S. Rio





V. Balla

[43] > 44

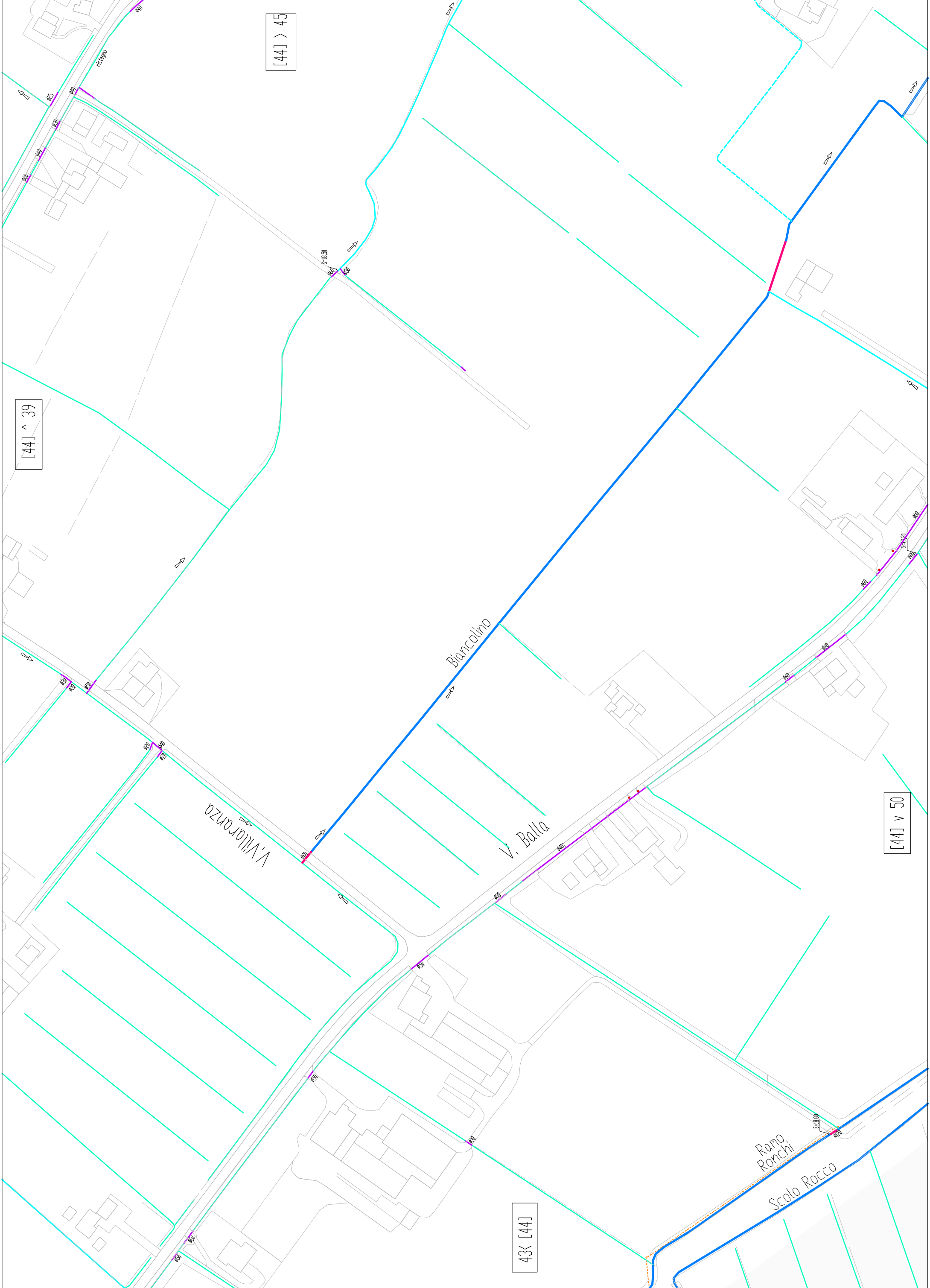
Ramo
Ronchi

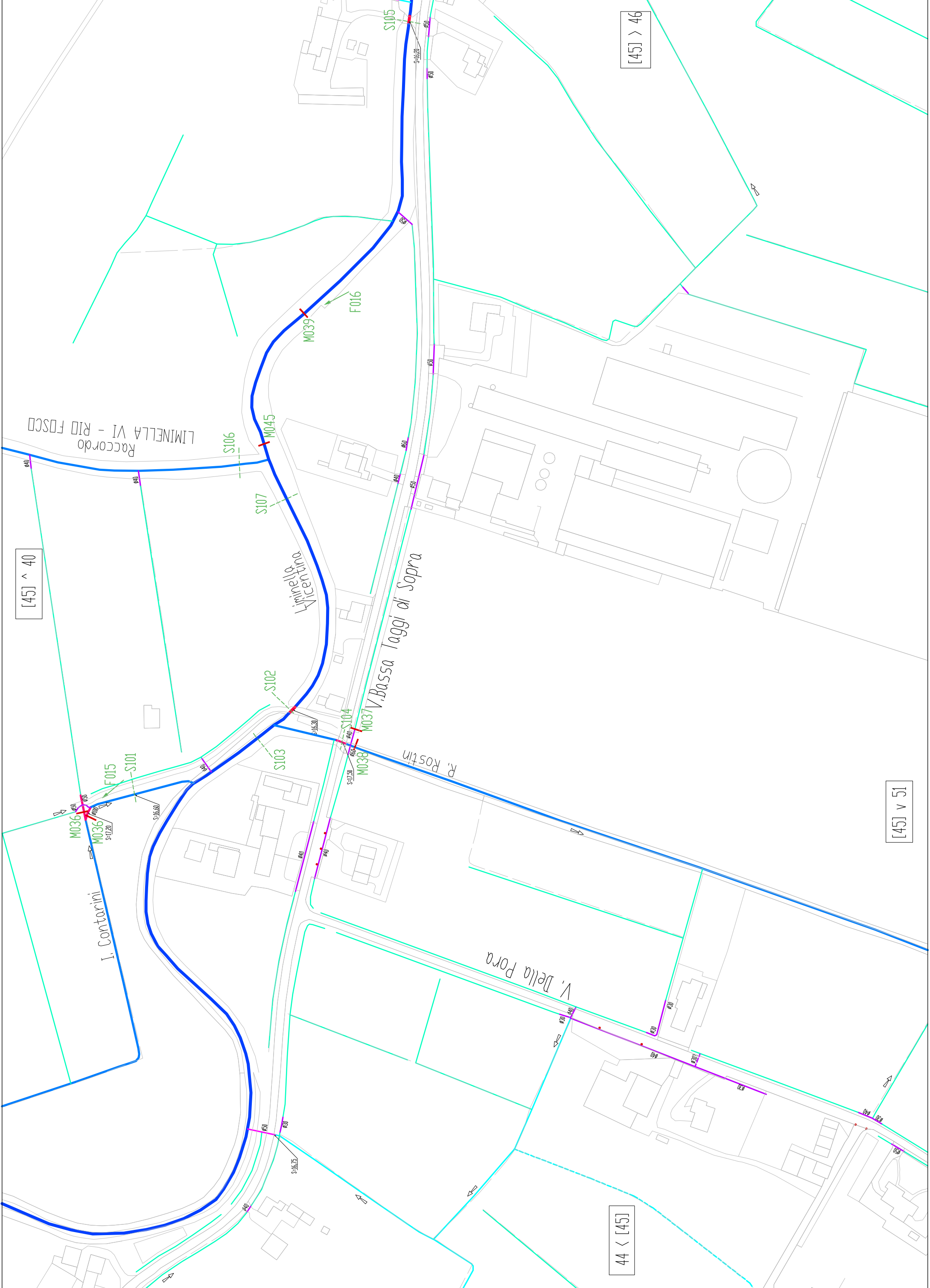
Scolo Rocco

[43] v 49

[43] ^ 38

Scolo Rocco



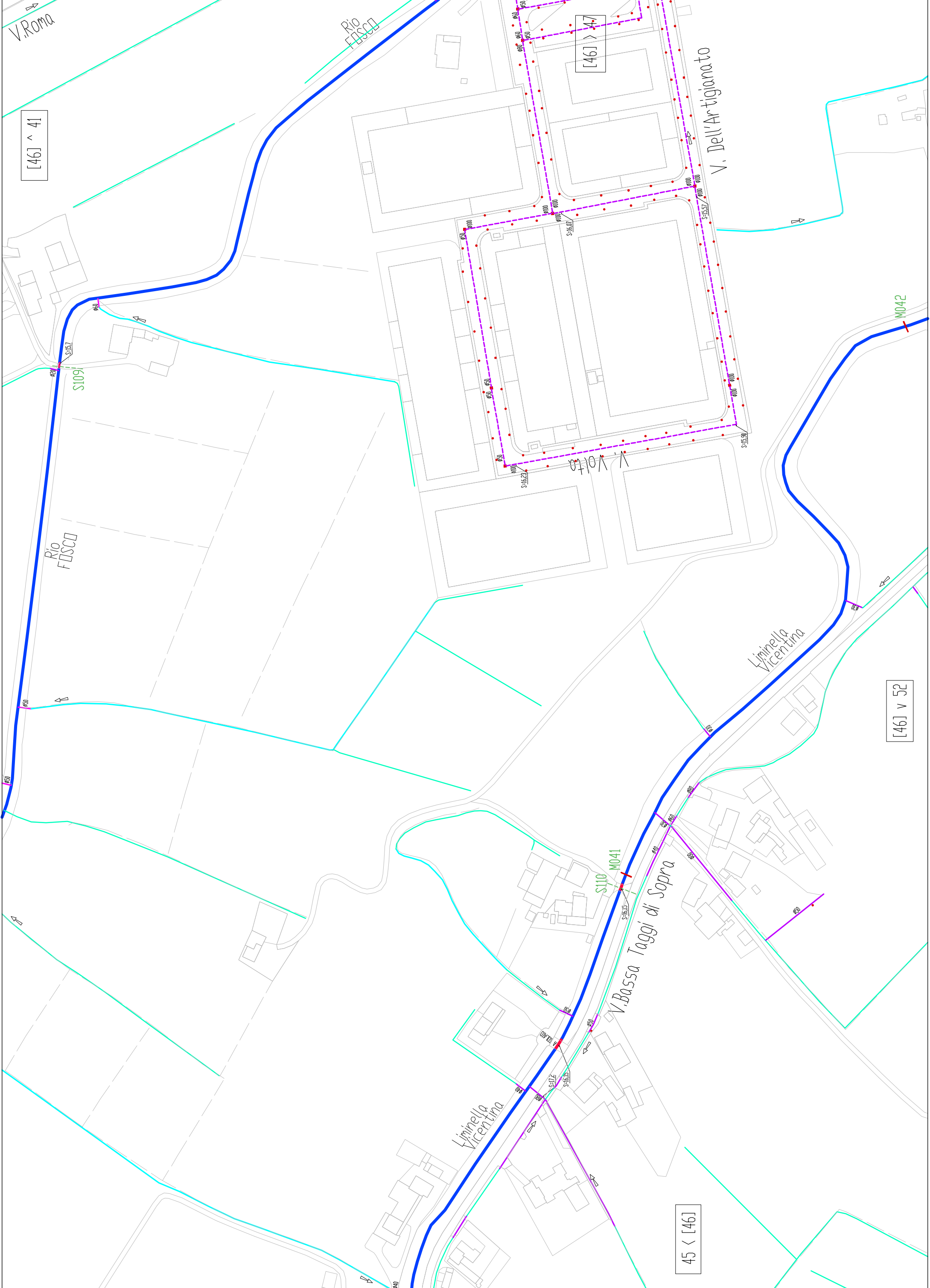


[45] ^ 40

44 < [45]

[45] > 46

[45] v 51



[46] ^ 41

[46] > 47

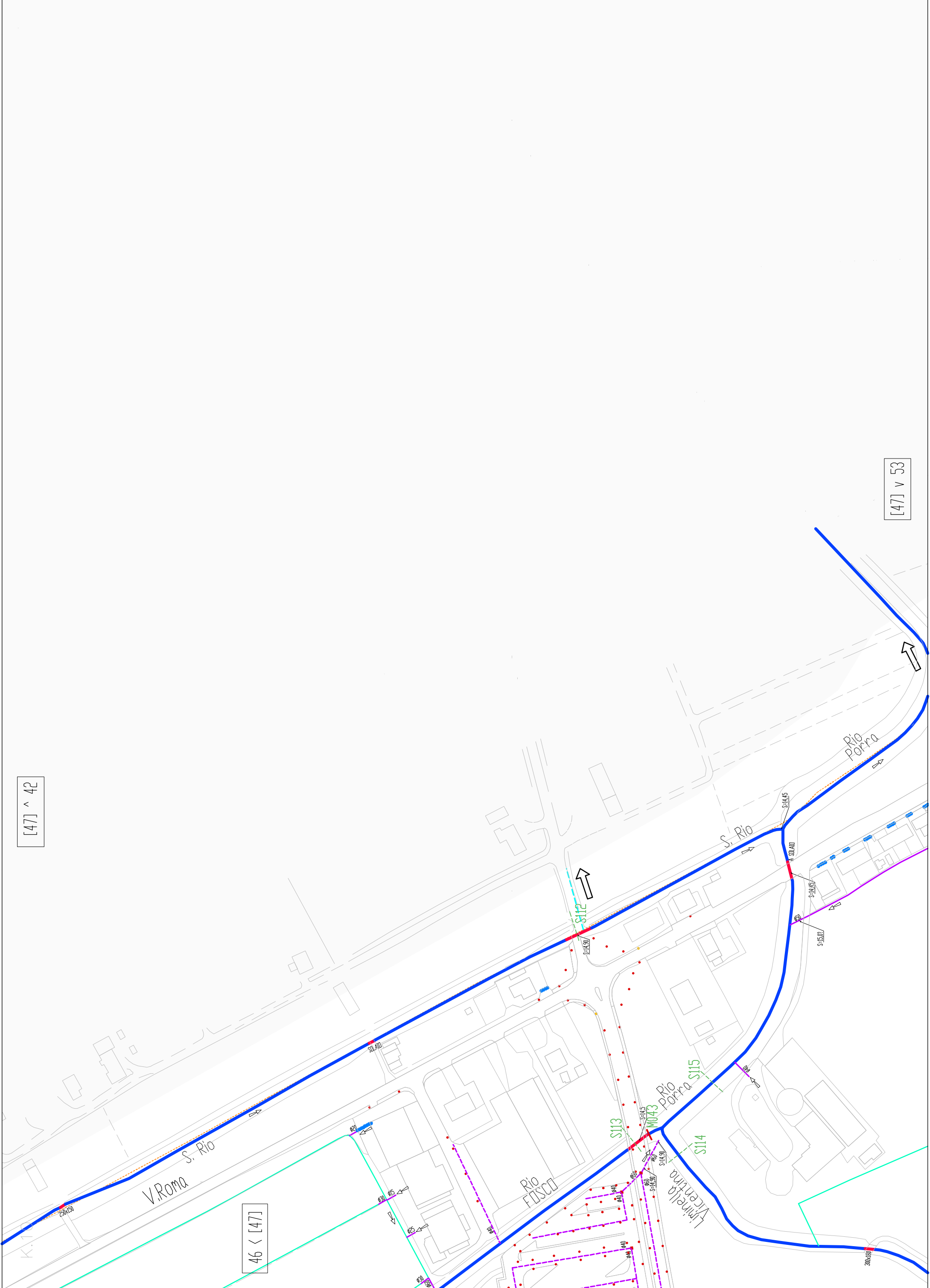
[46] v 52

45 < [46]

[47] ^ 42

[47] v 53

46 < [47]

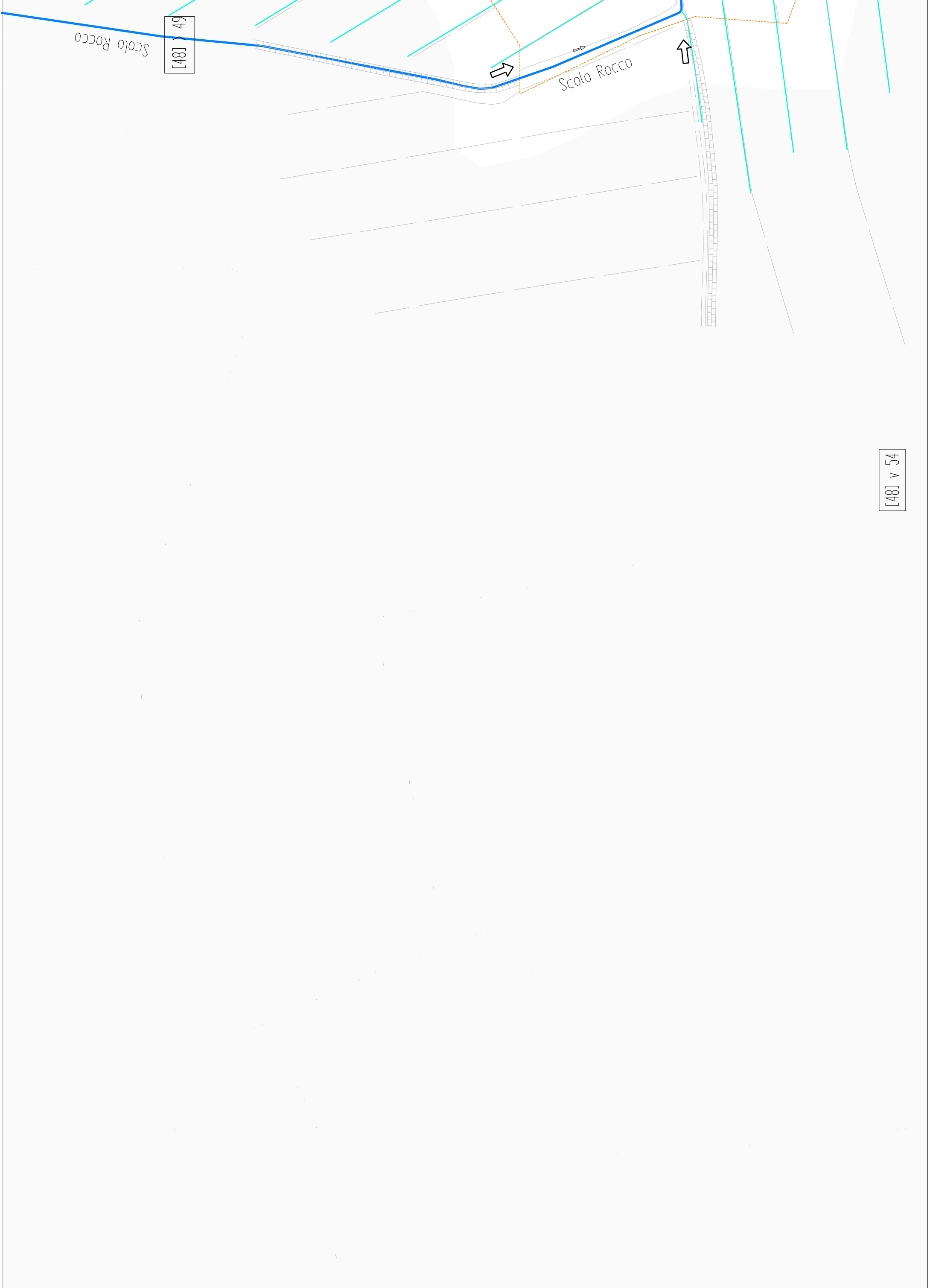


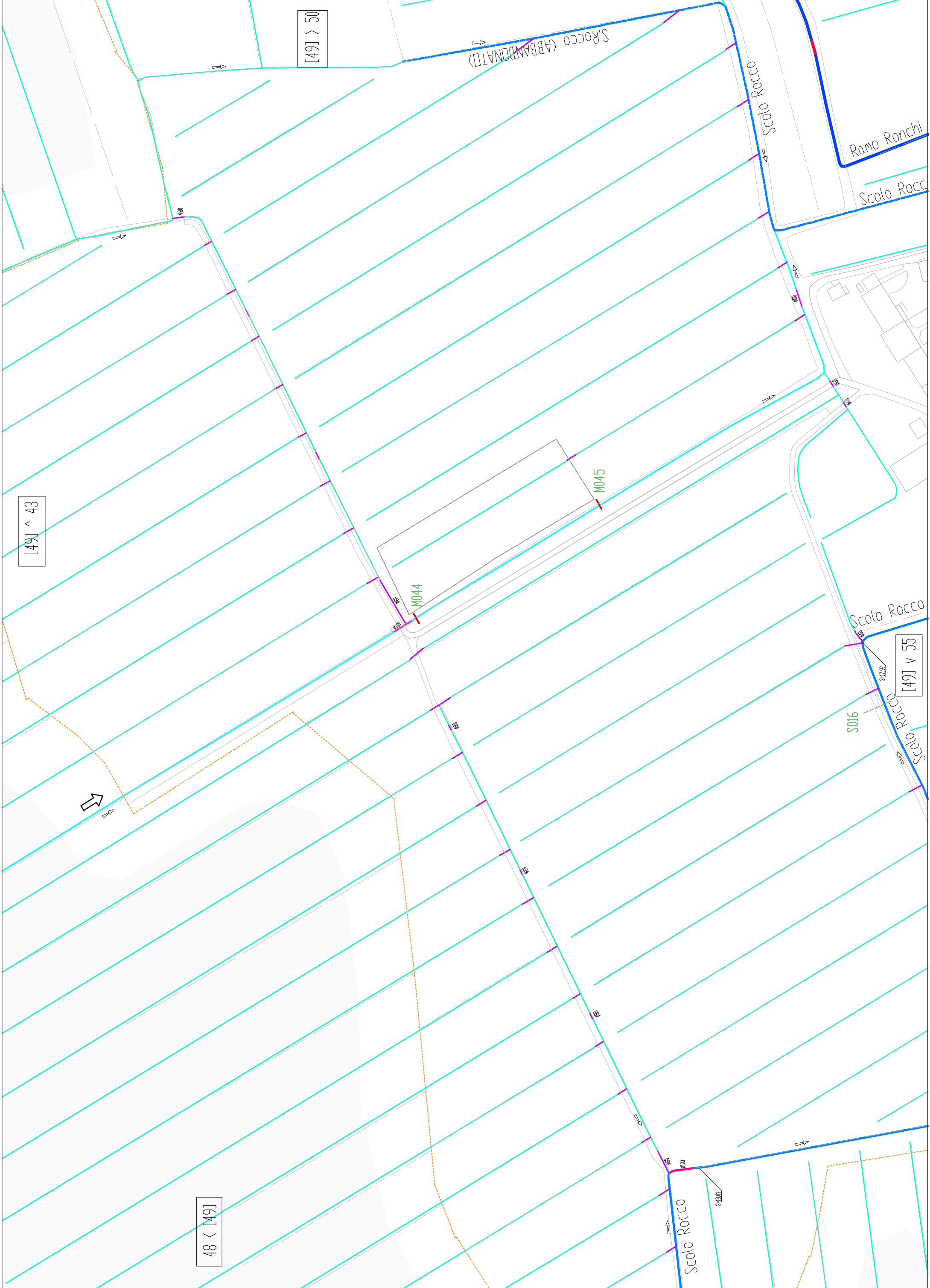
[48] v 49

Scolo Rocco

Scolo Rocco

[48] v 54





[49] > 50

[49] ^ 43

[49] v 55

48 < [49]

S.Rocco (ABBANDONATO)

Scolo Rocco

Ramo Ronchi

Scolo Rocco

Scolo Rocco

Scolo Rocco

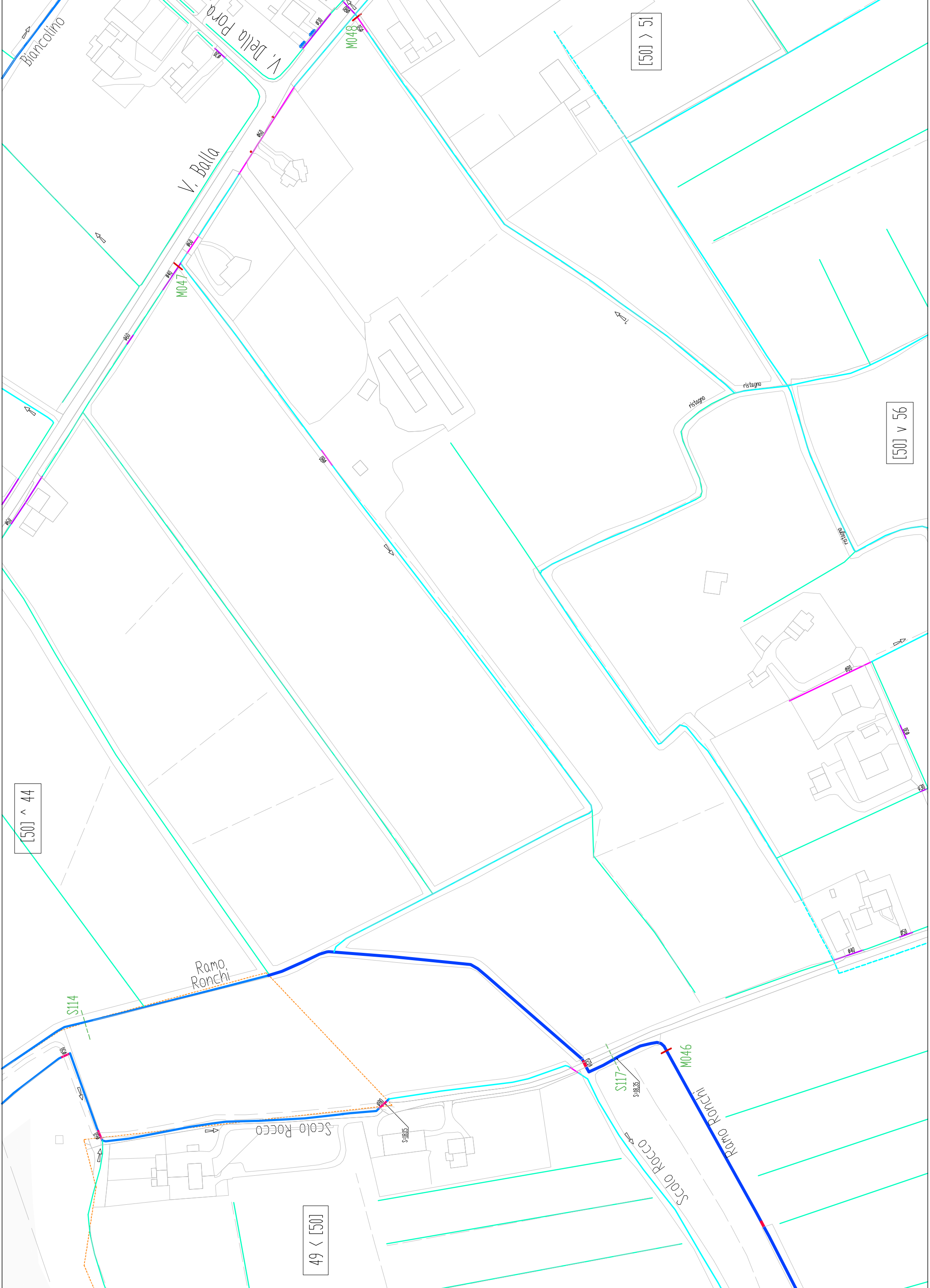
Scolo Rocco

S016

M045

M044

5-1500

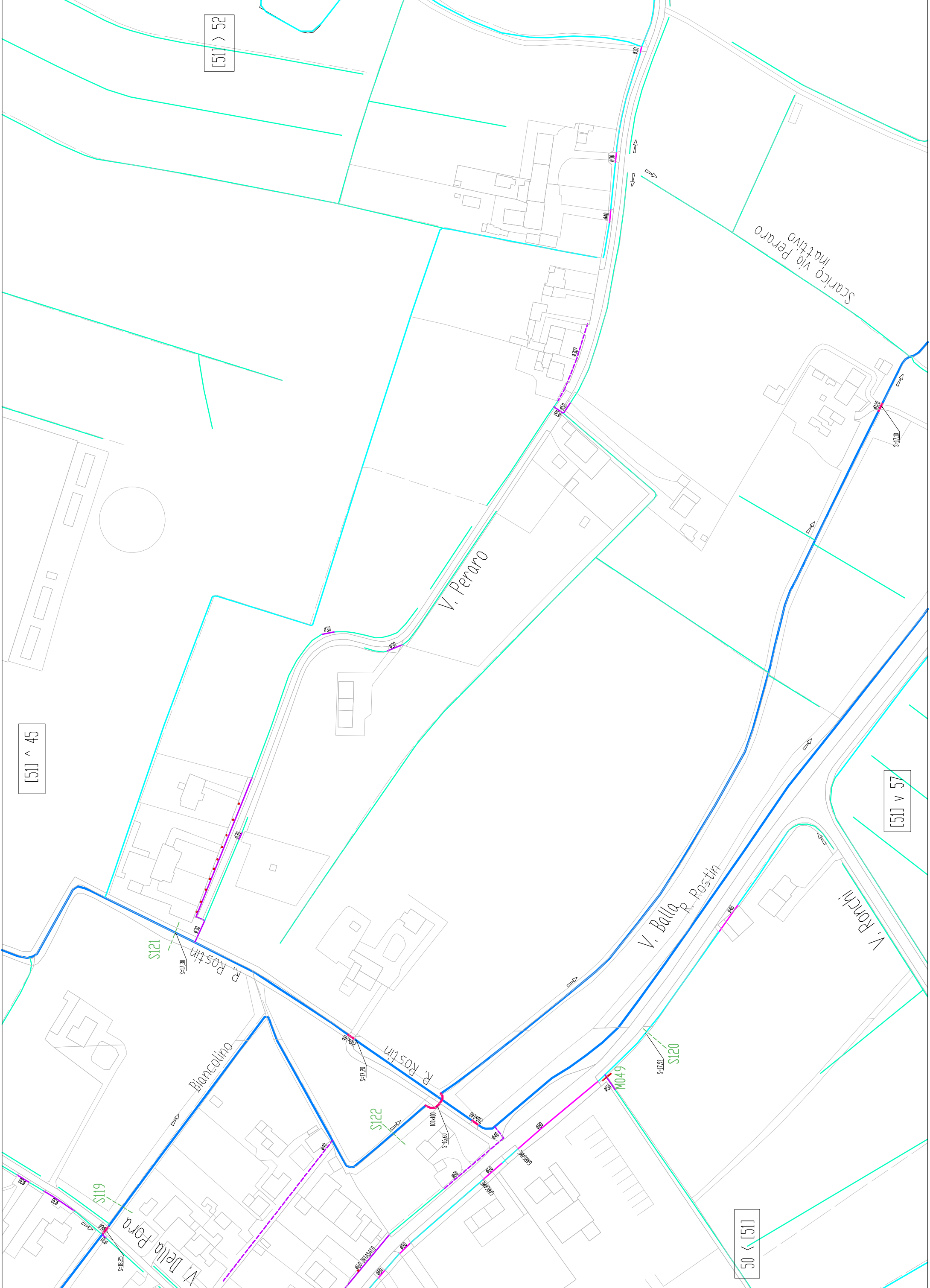


[50] ^ 44

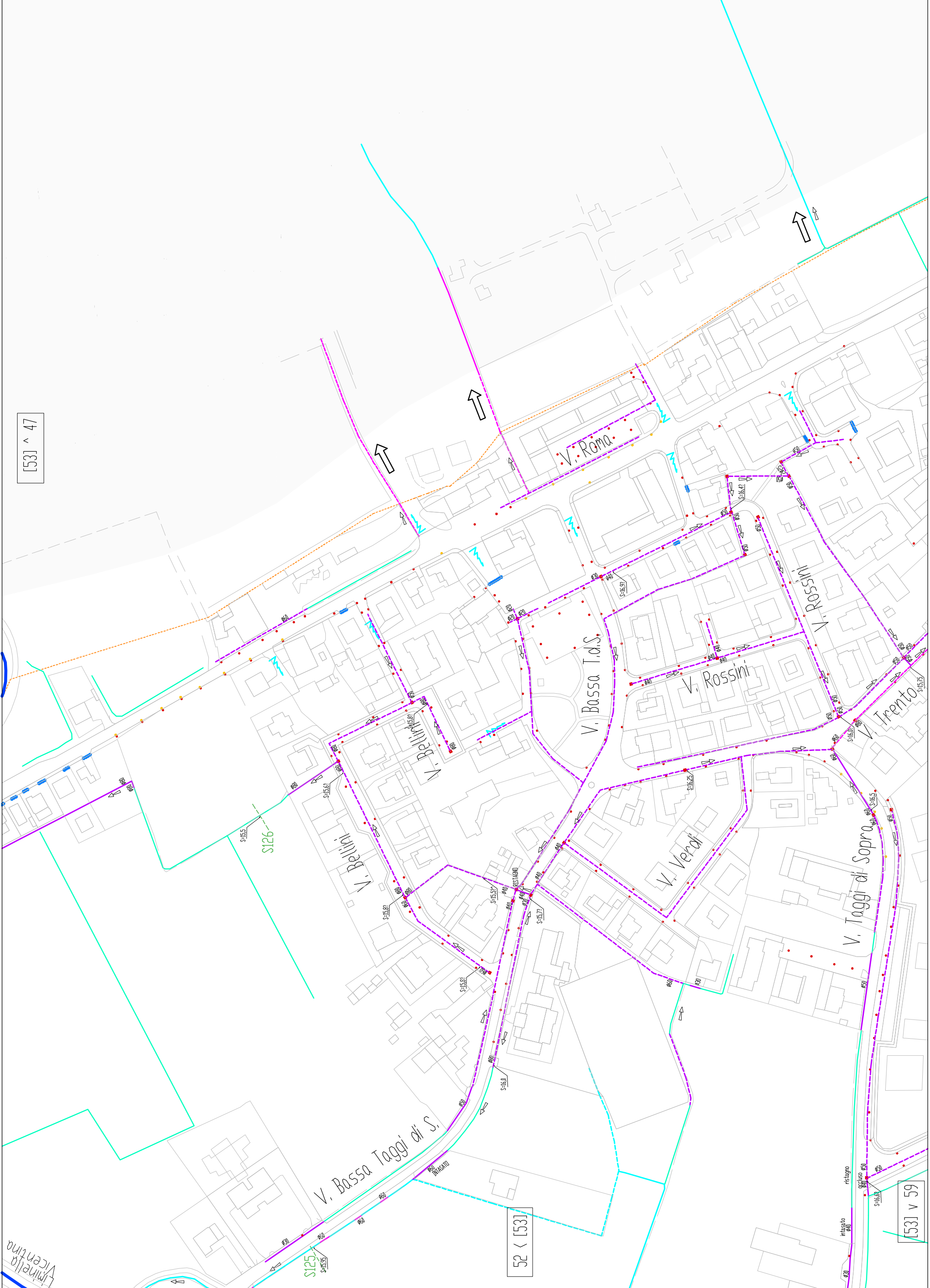
[50] > 51

[50] v 56

49 < [50]



[53] ^ 47



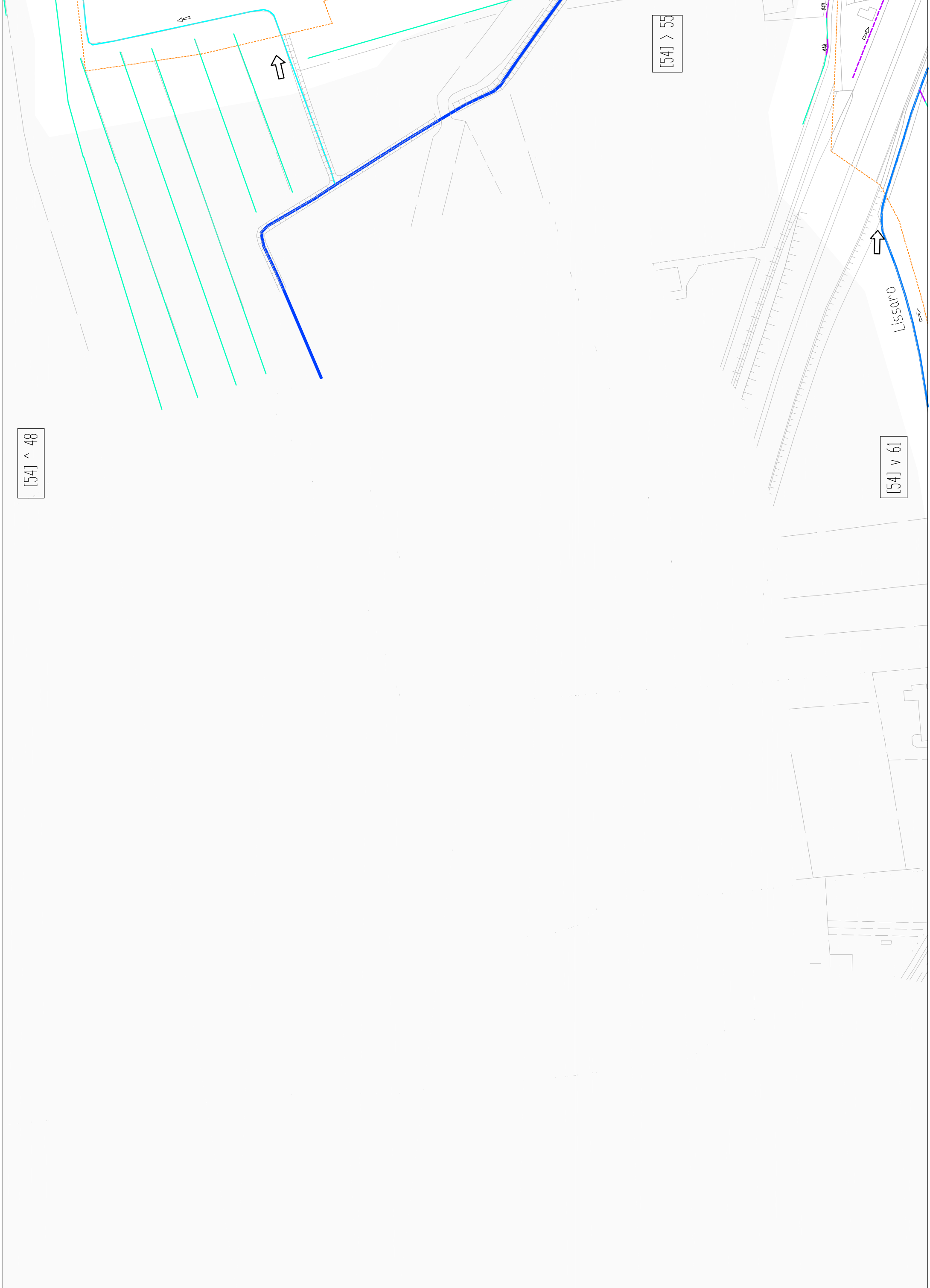
52 < [53]

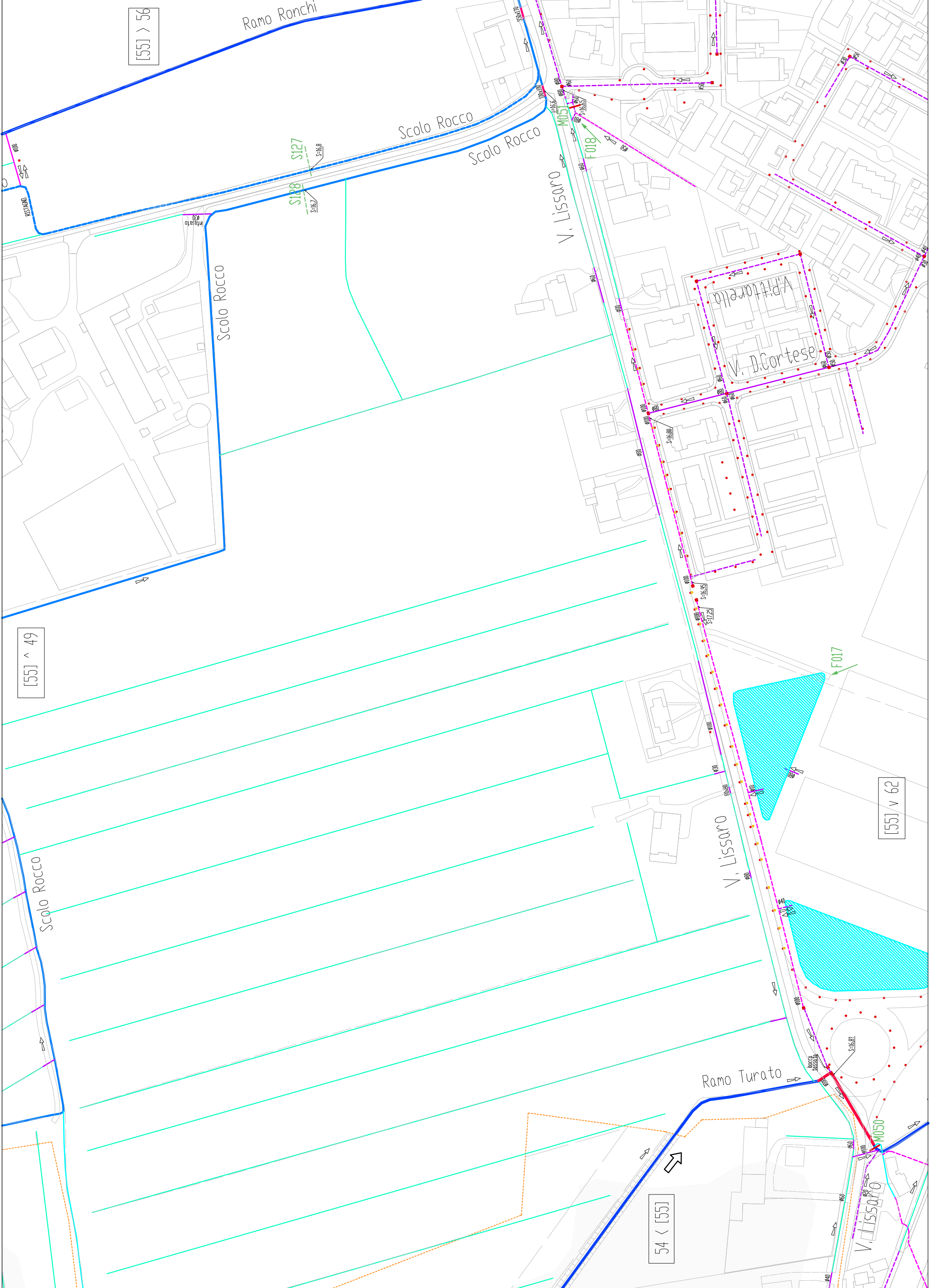
[53] v 59

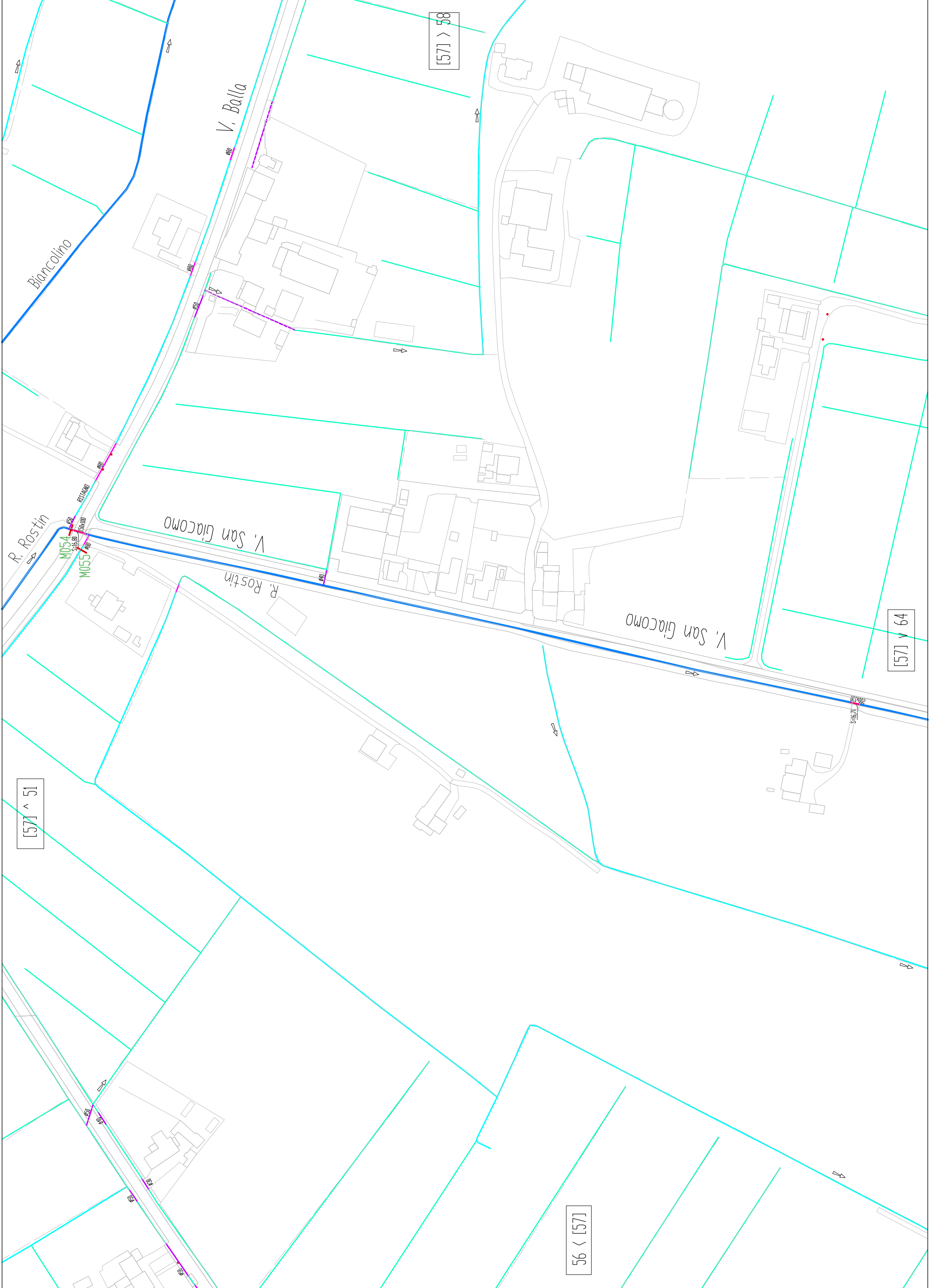
[54] ^ 48

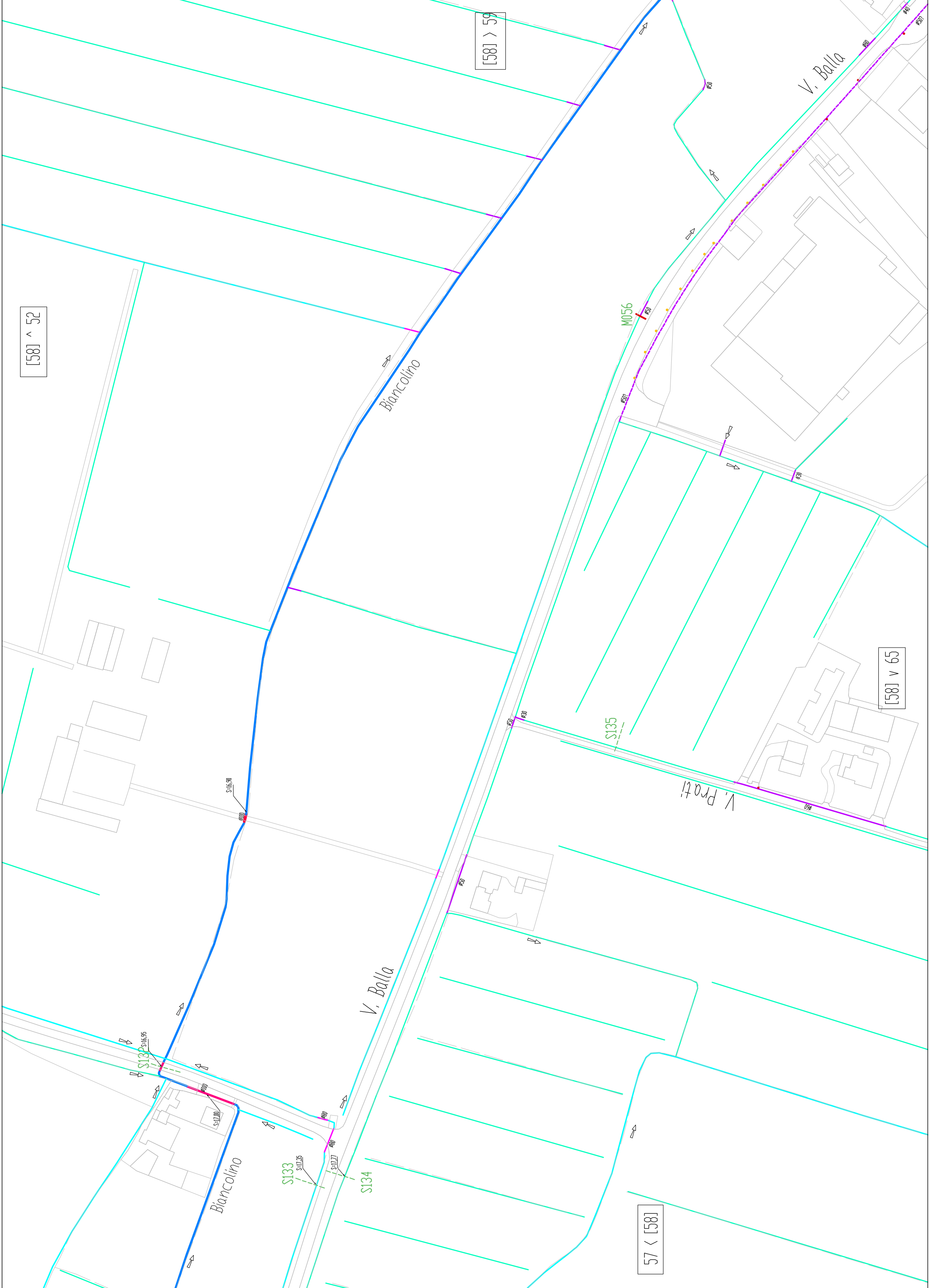
[54] > 55

[54] v 61







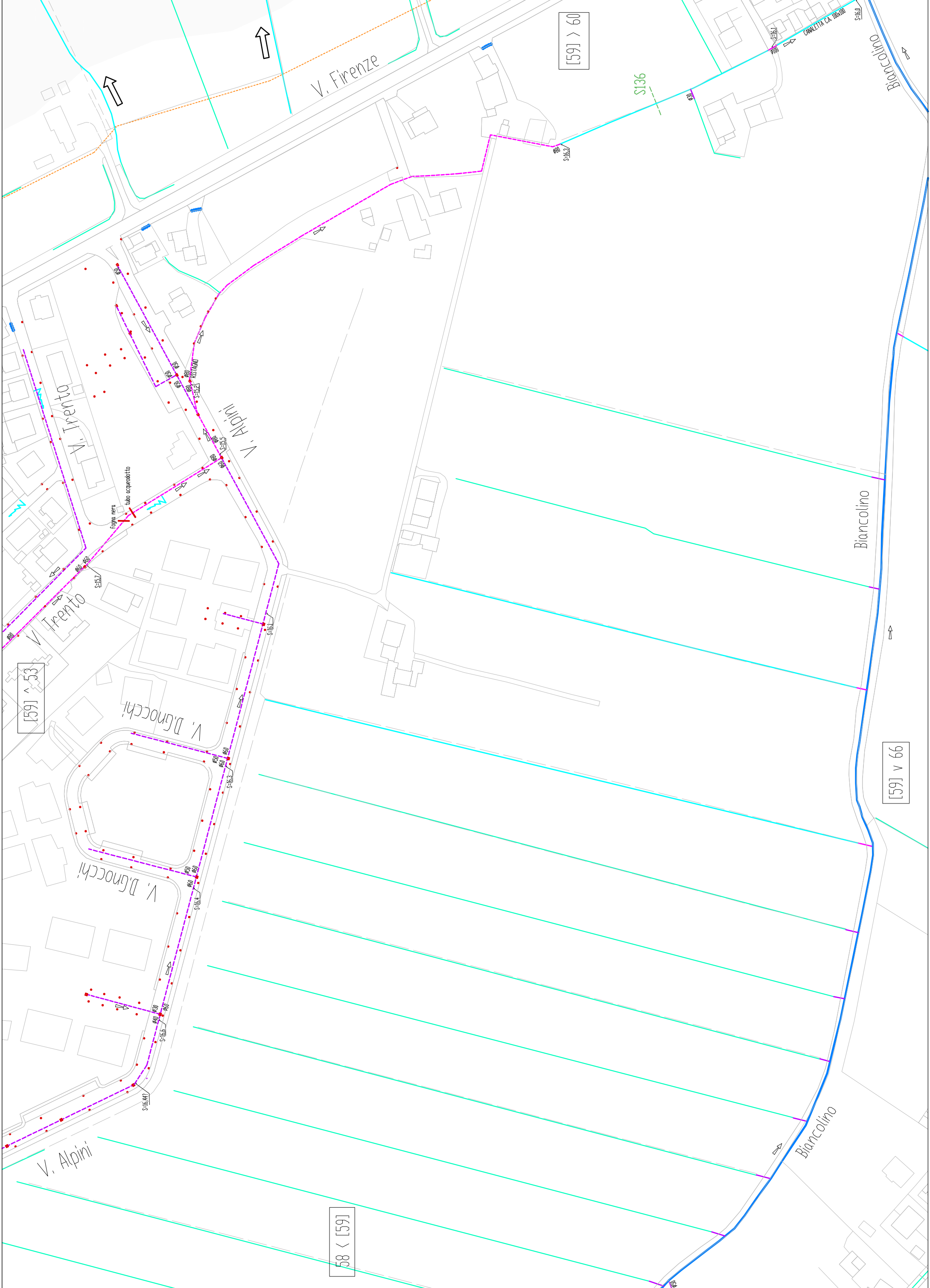


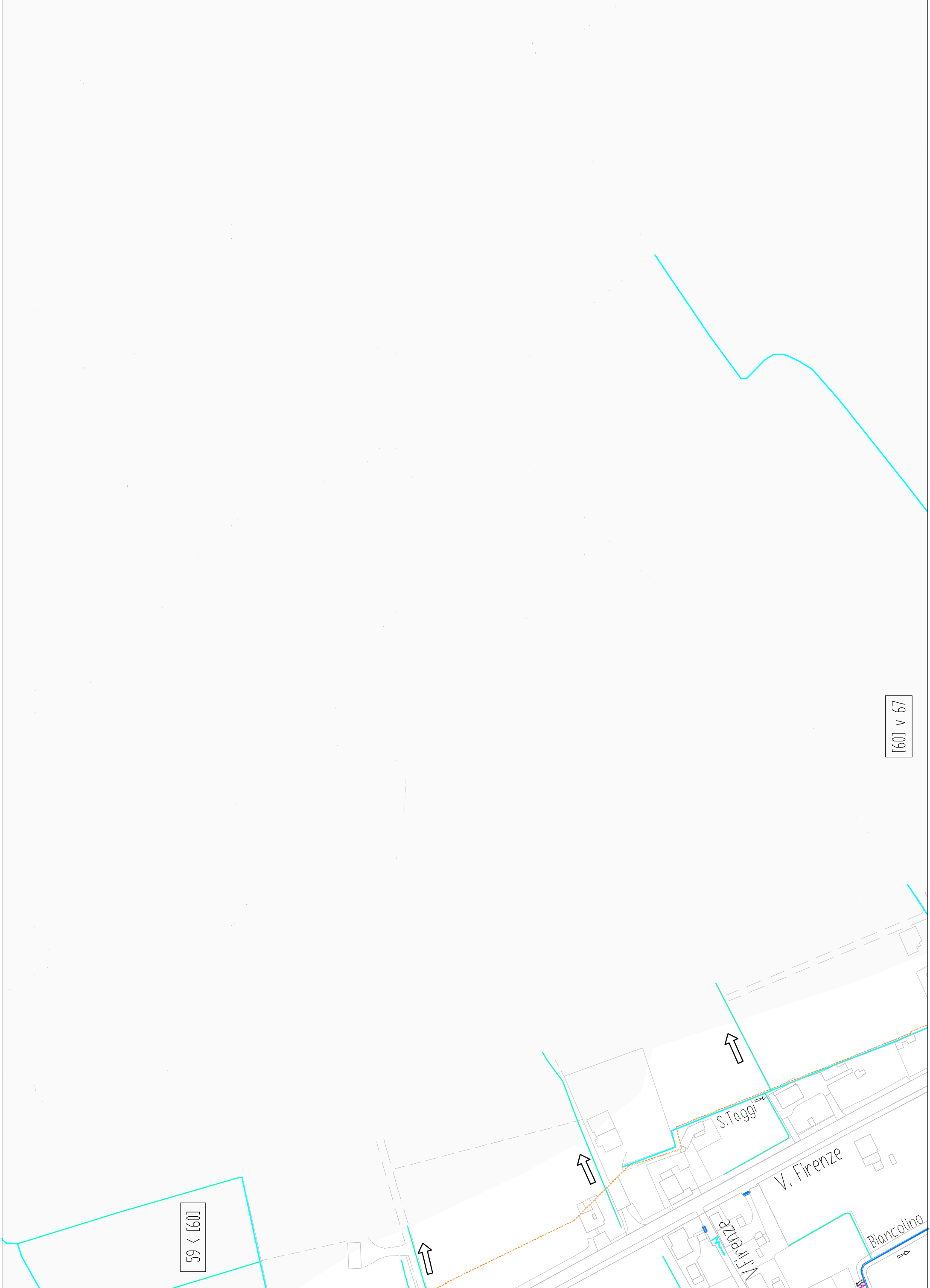
[58] ^ 52

[58] > 59

[58] v 65

57 < [58]





59 < [60]

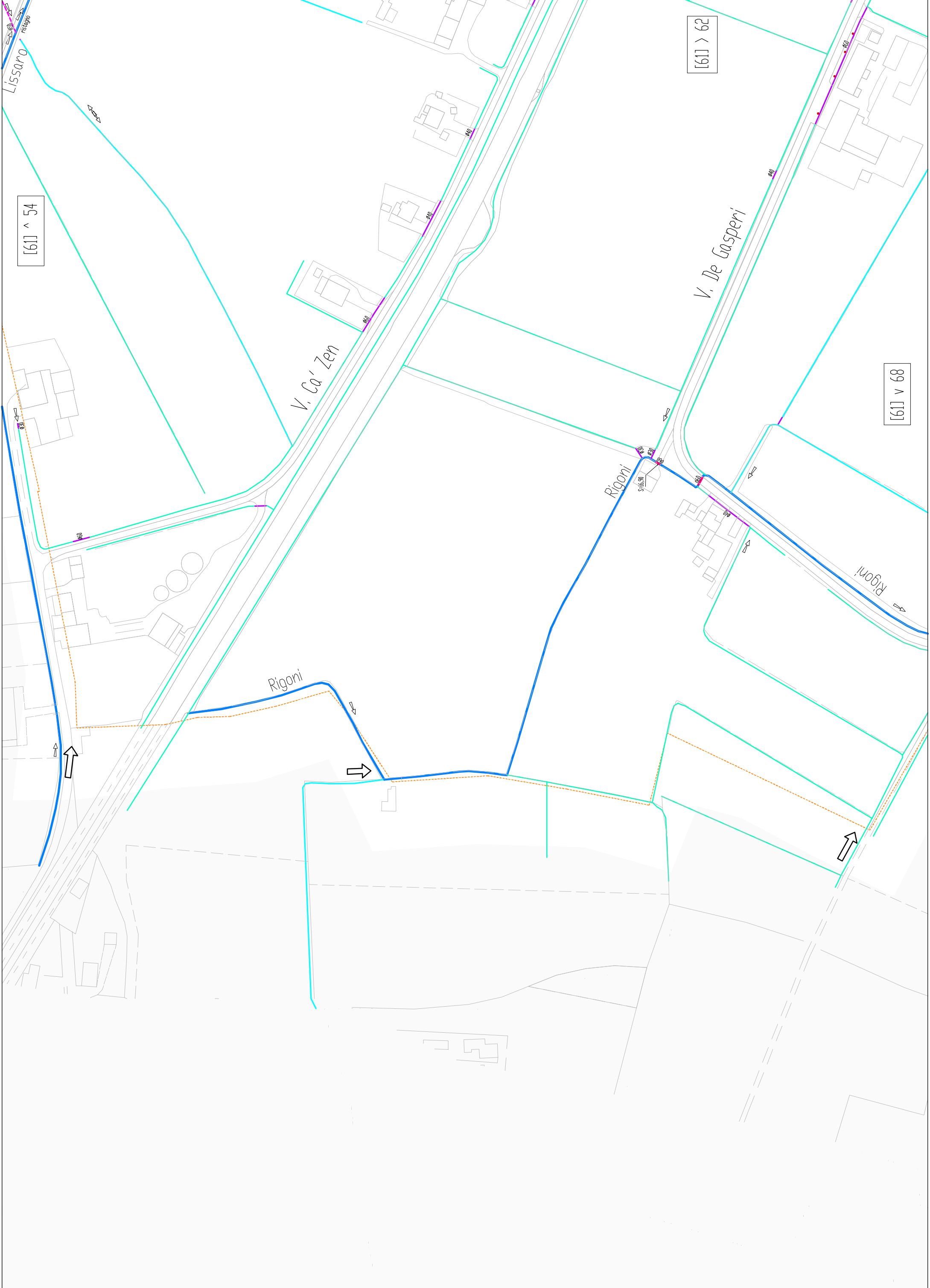
[60] v 67

S. Taggi

V. Firenze

Biancolino





[61] ^ 54

[61] > 62

[61] v 68

Lissaro

V. Ca' Zen

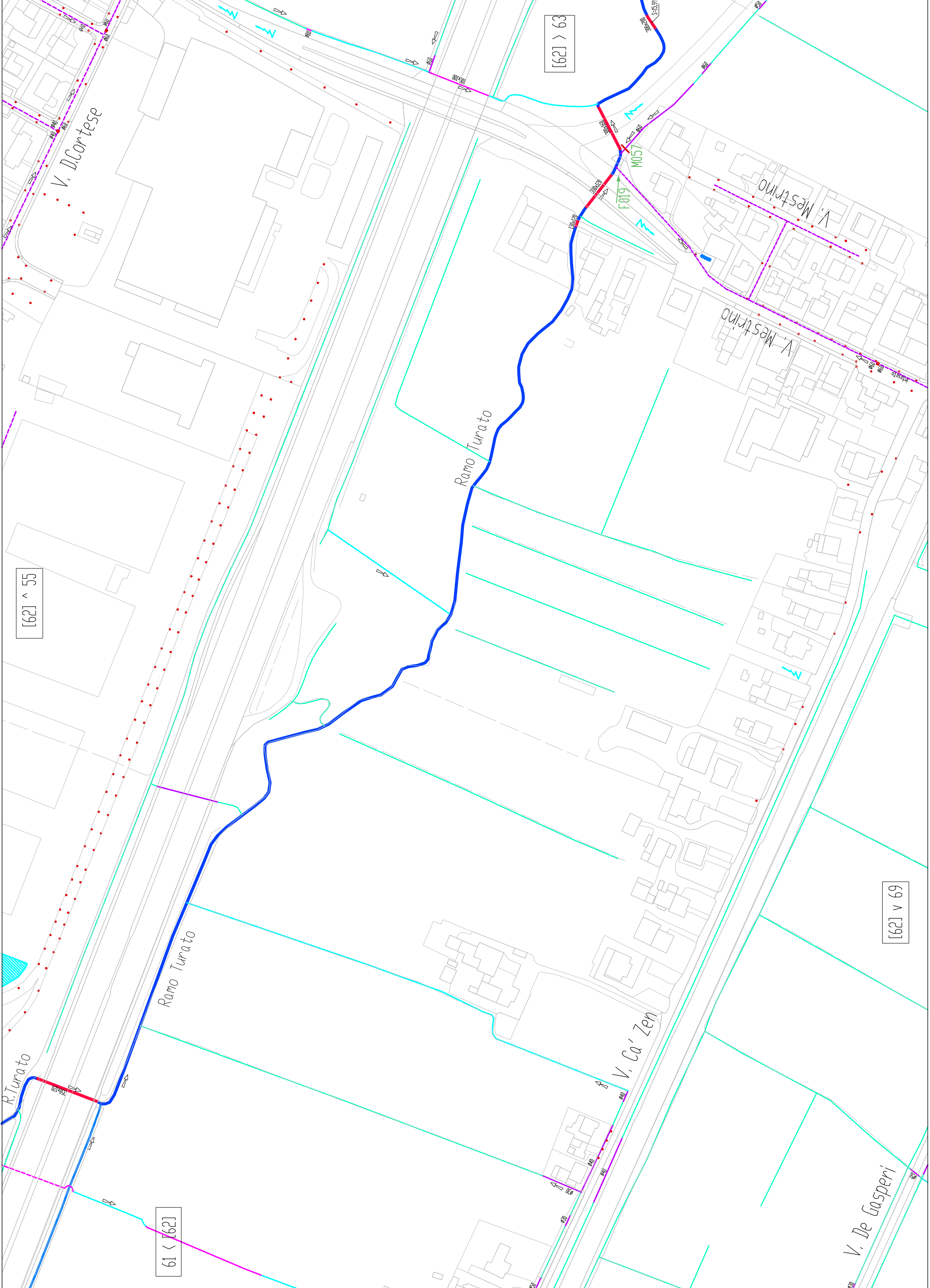
V. De Gasperi

Rigoni

Rigoni

Rigoni



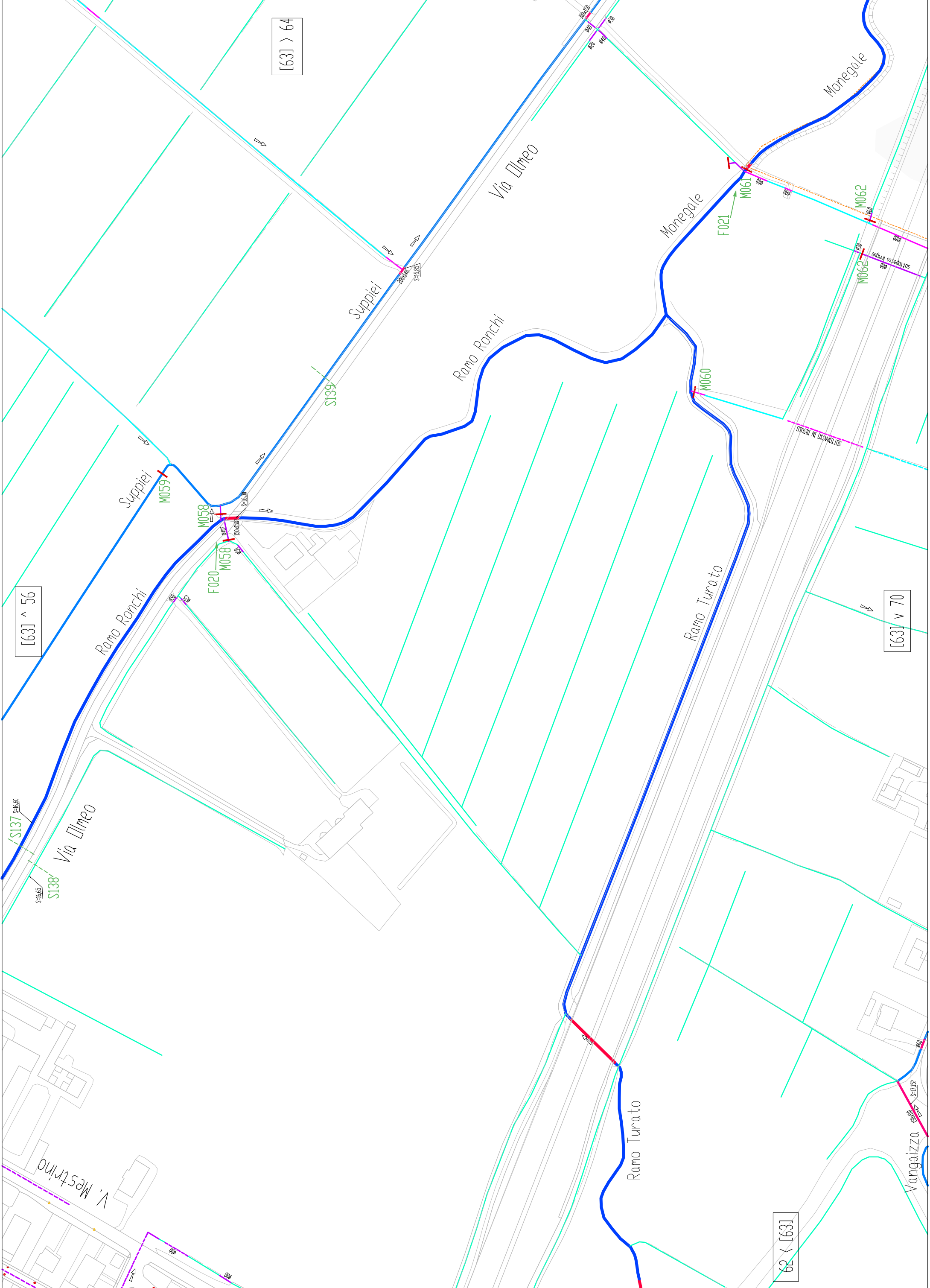


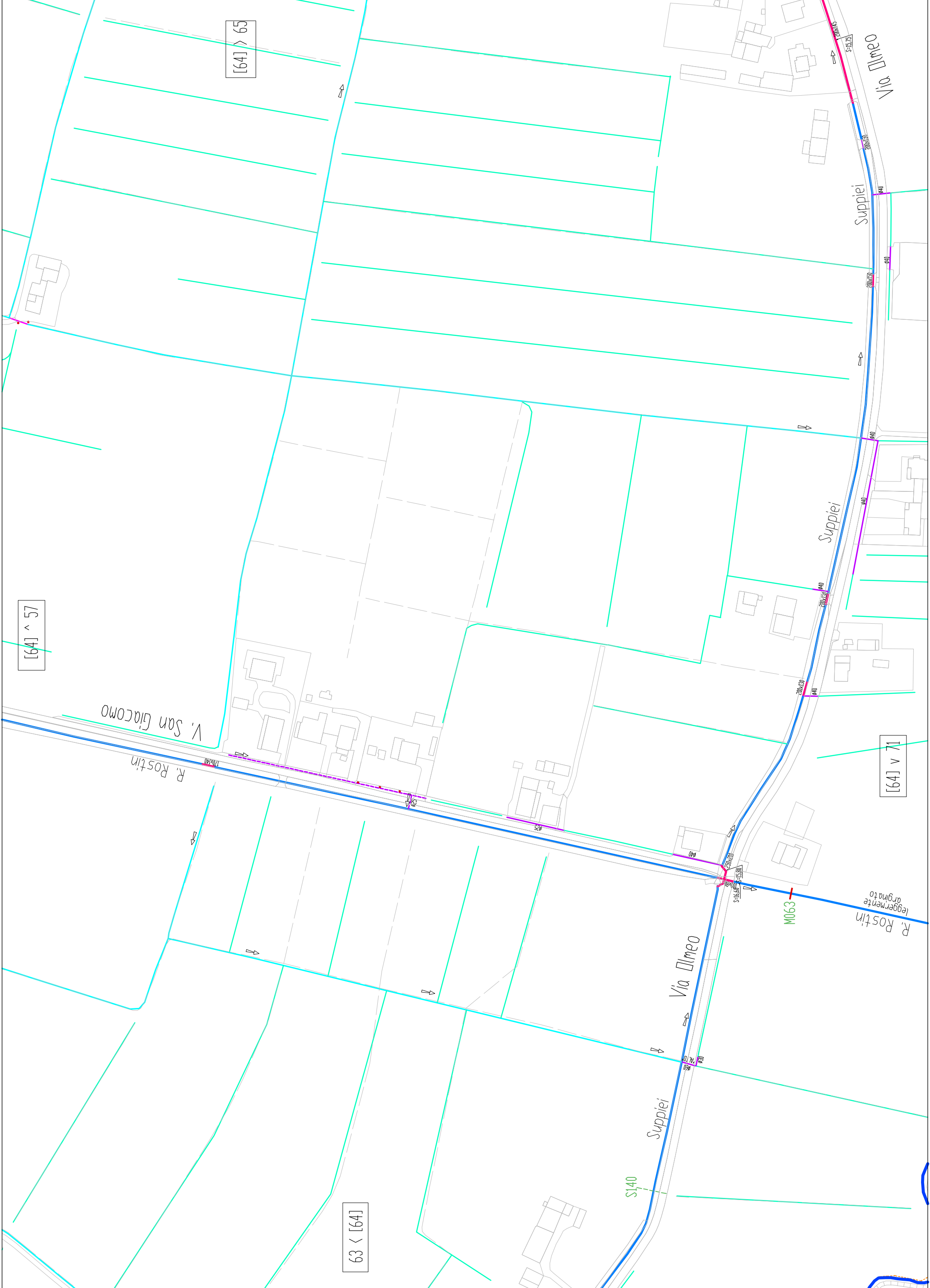
[62] ^ 55

[62] > 63

61 < [62]

[62] v 69





[64] > 65

[64] ^ 57

[64] v 71

63 < [64]

V. San Giacomo

R. Rostin

Via Olmeo

Suppiei

R. Rostin
leggermente
arginato

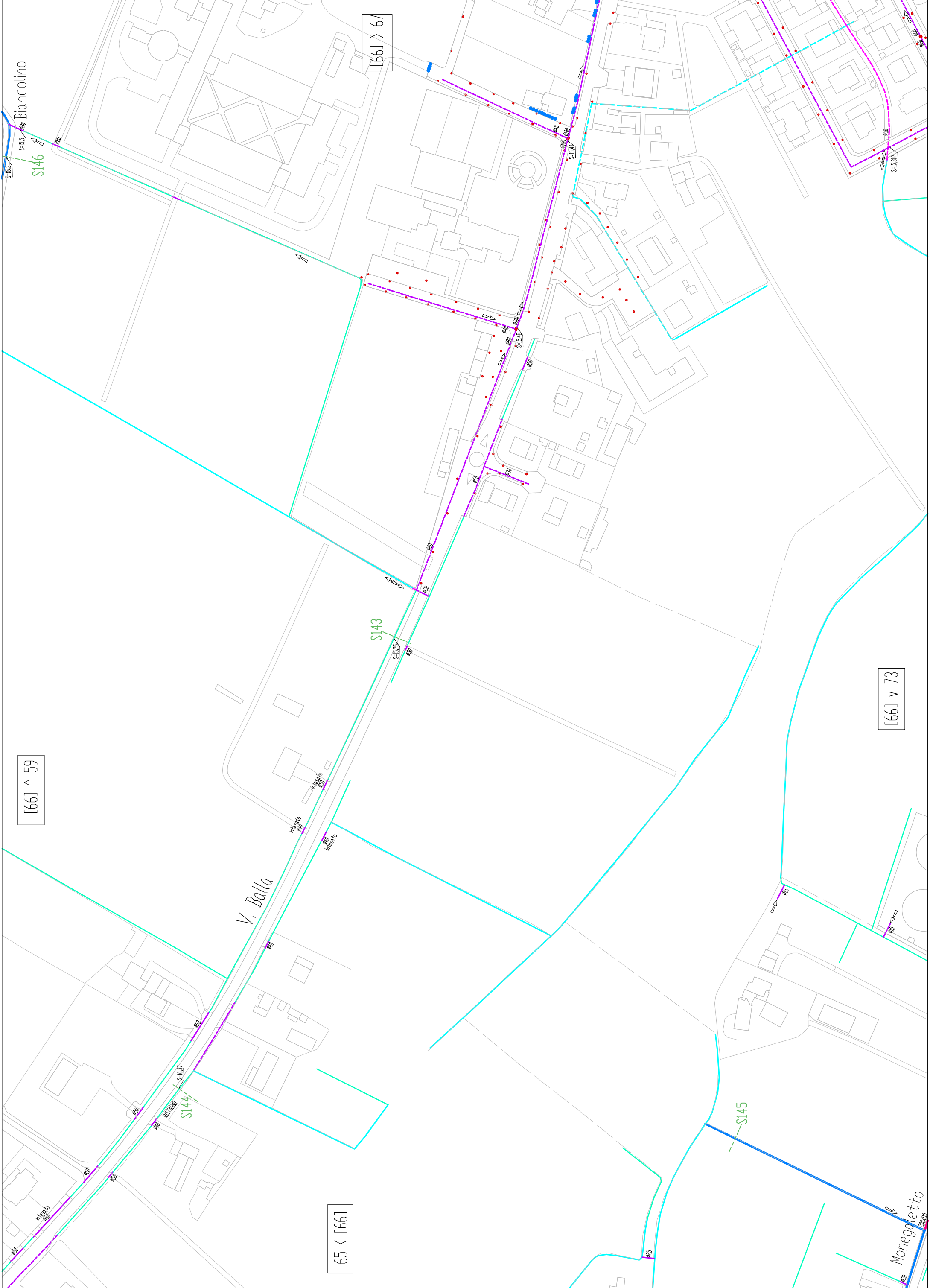
M063

S140

Suppiei

Suppiei

Via Olmeo



[66] ^ 59

[66] > 67

[66] v 73

65 < [66]

Biancolino

V. Balla

Moneggetto

S143

S144

S145

S146

ingresso

uscita

ingresso

uscita

ingresso

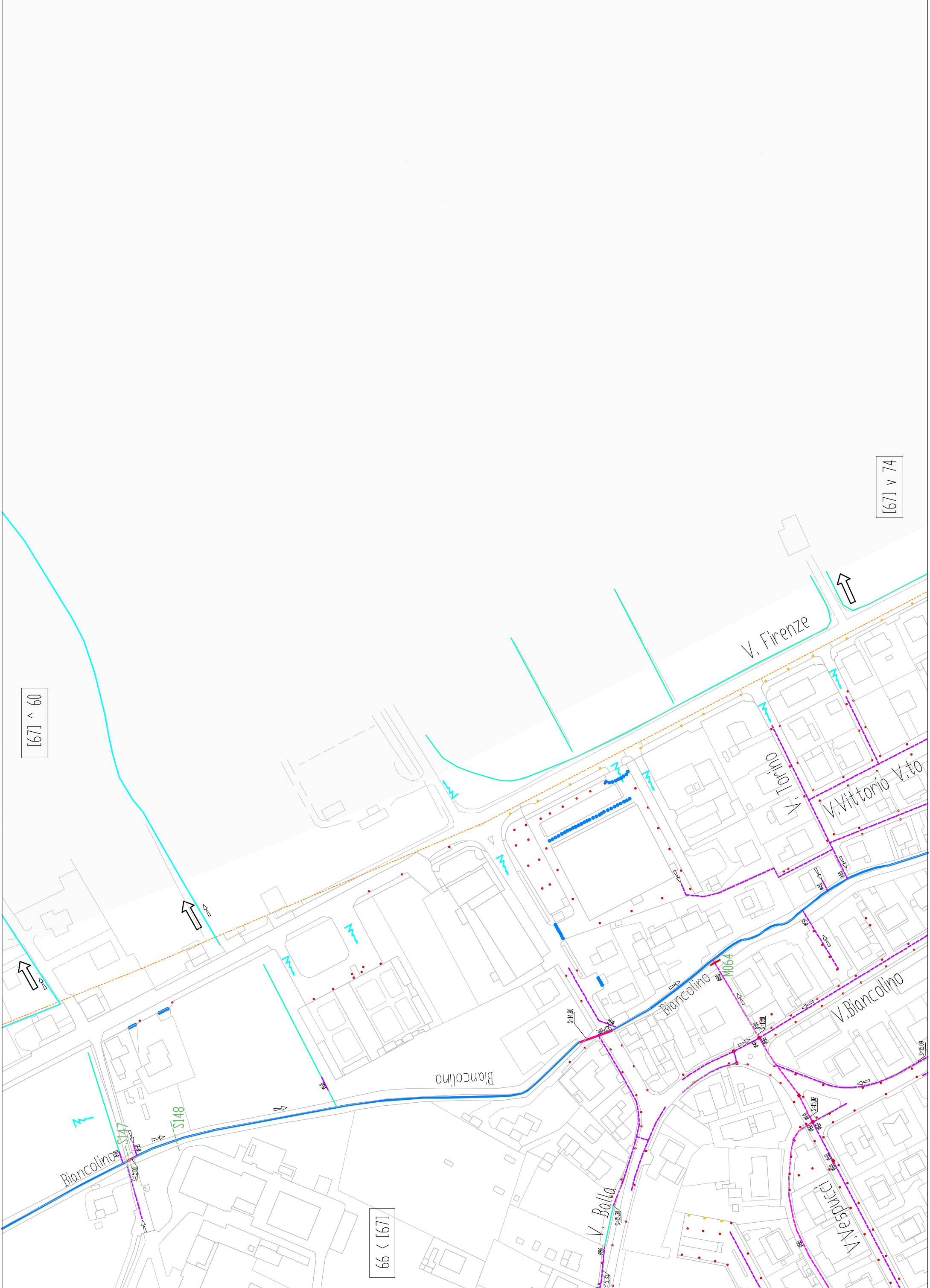
uscita

ingresso

uscita

ingresso

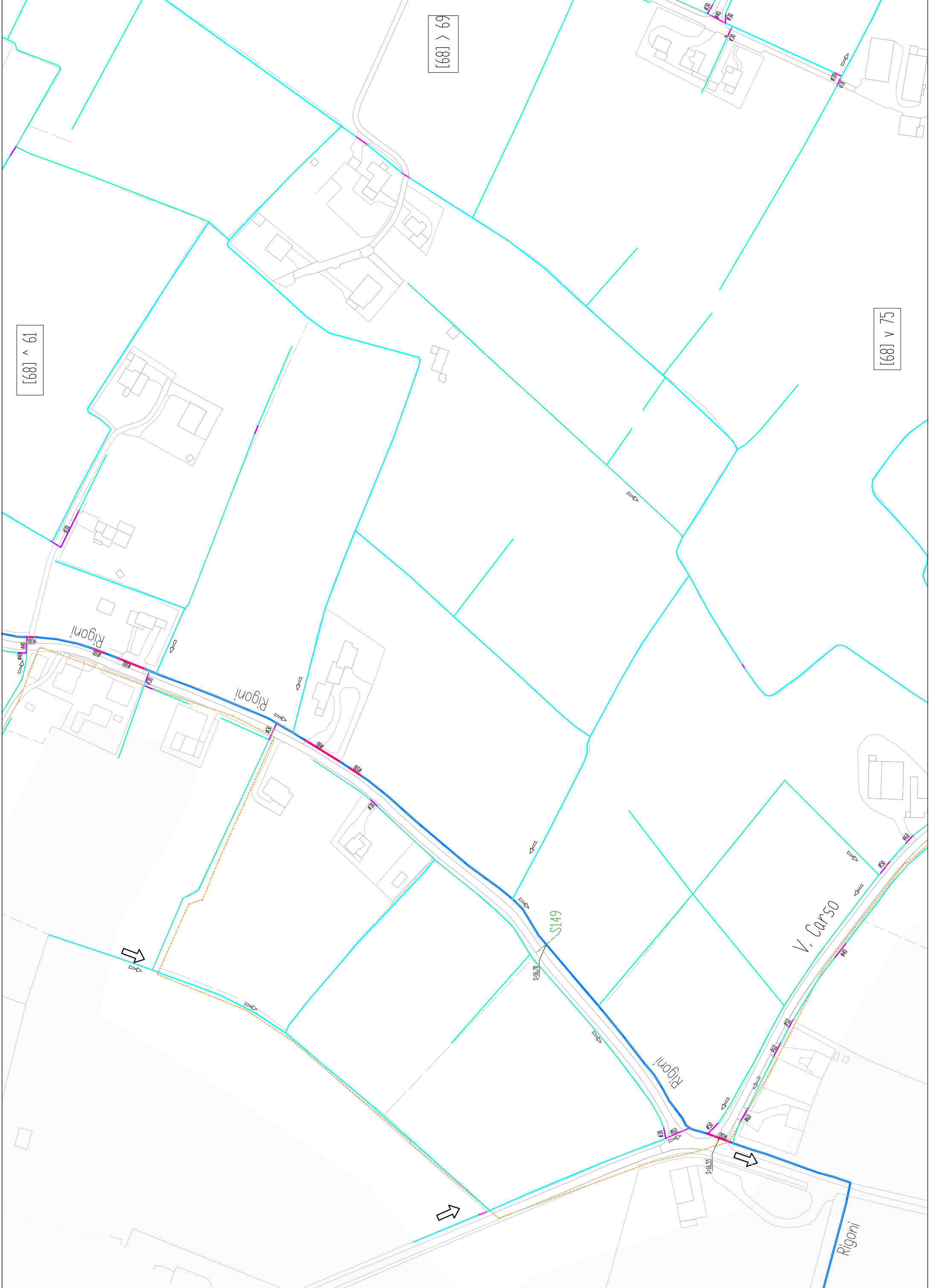
uscita



[67] ^ 60

[67] v 74

66 < [67]



[68] ^ 61

[68] > 69

[68] v 75

Rigoni

Rigoni

Rigoni

V. Carso

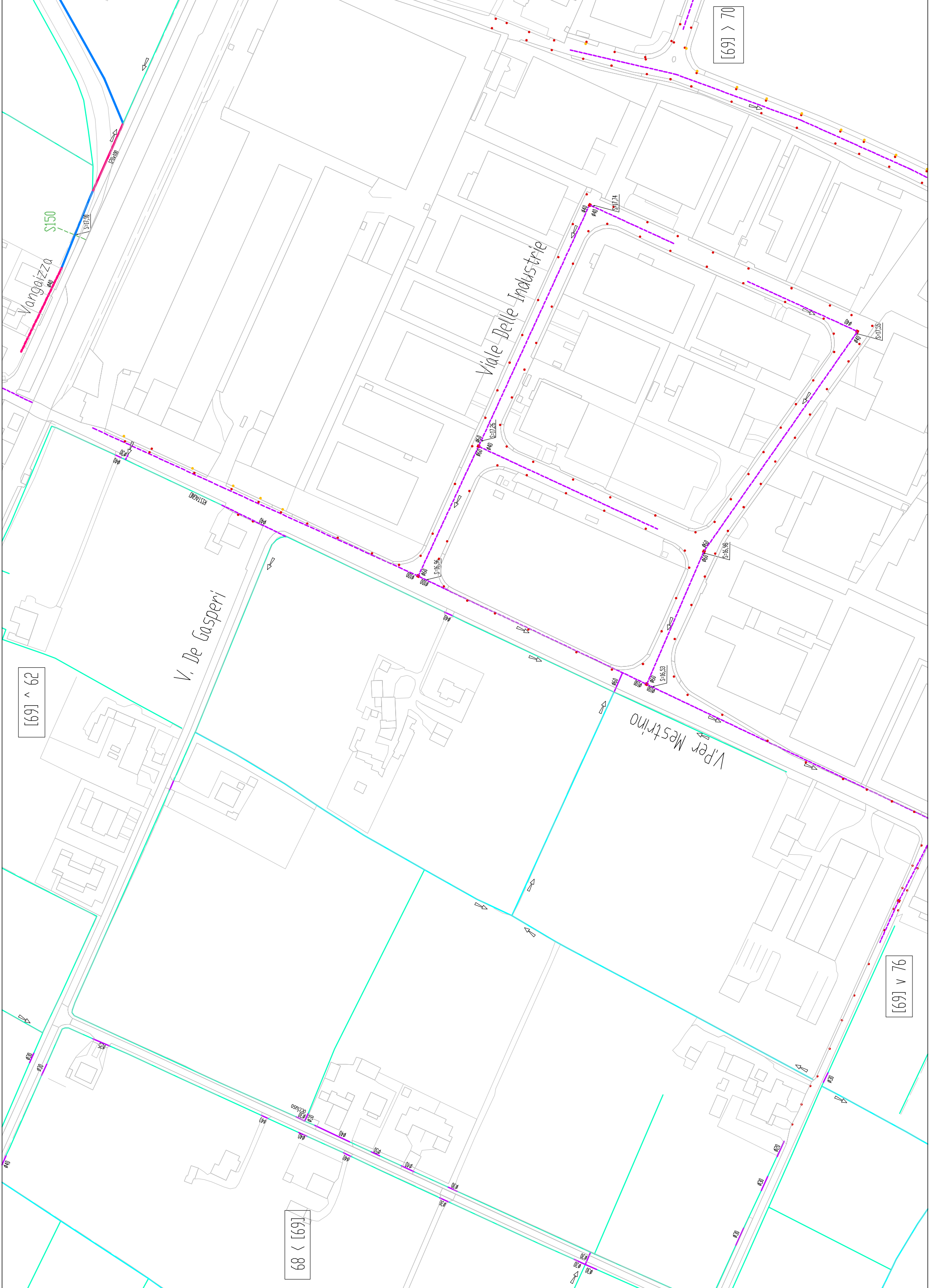
Rigoni

S149

S=16.7

S=16.55





[69] ^ 62

[69] > 70

[69] v 76

68 < [69]

V. De Gasperi

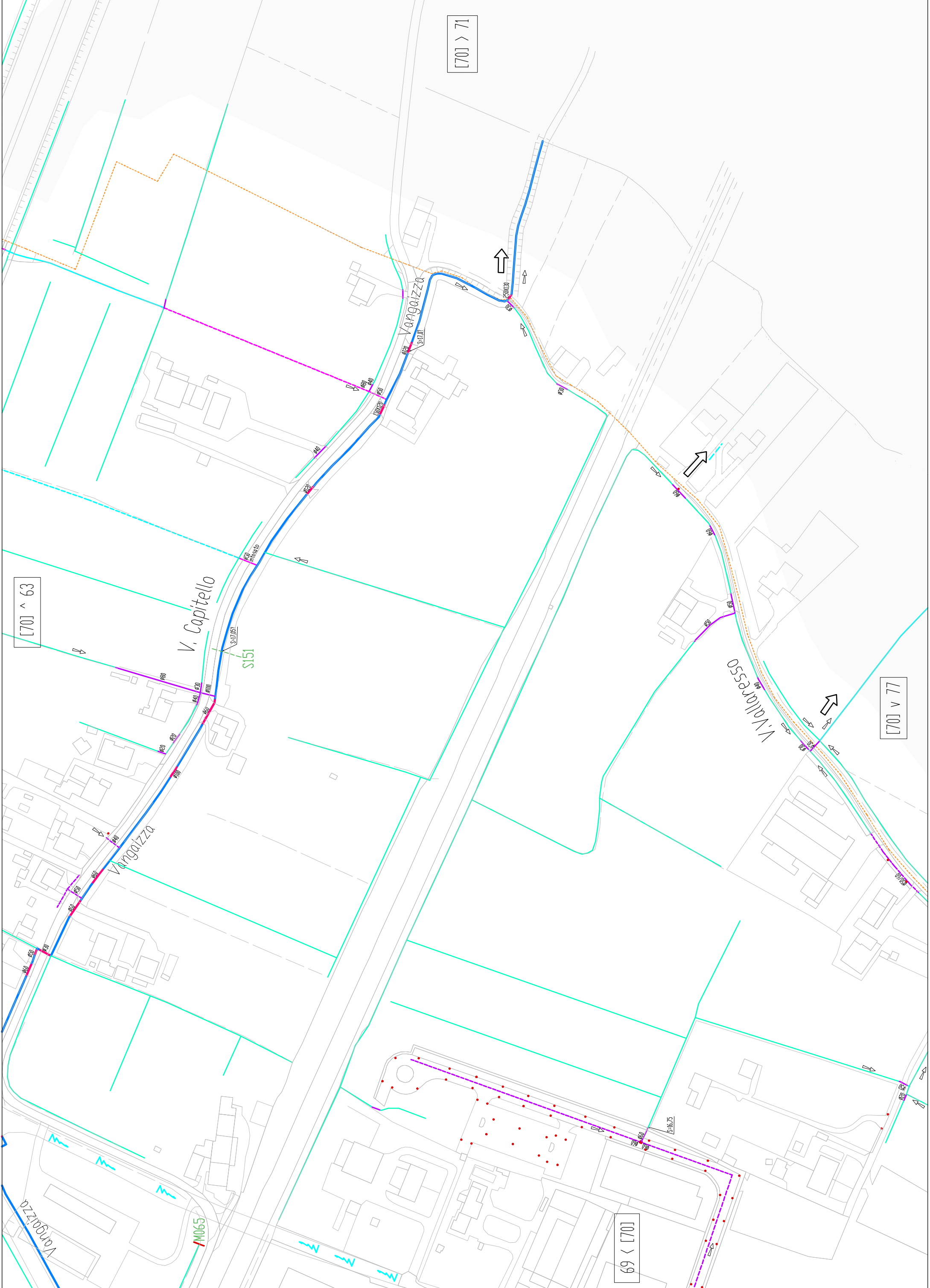
Viale Belle Industrie

V. Per Mestrino

Vangaizza

S150

RISTORANTE



[70] ^ 63

[70] > 71

69 < [70]

[70] v 77

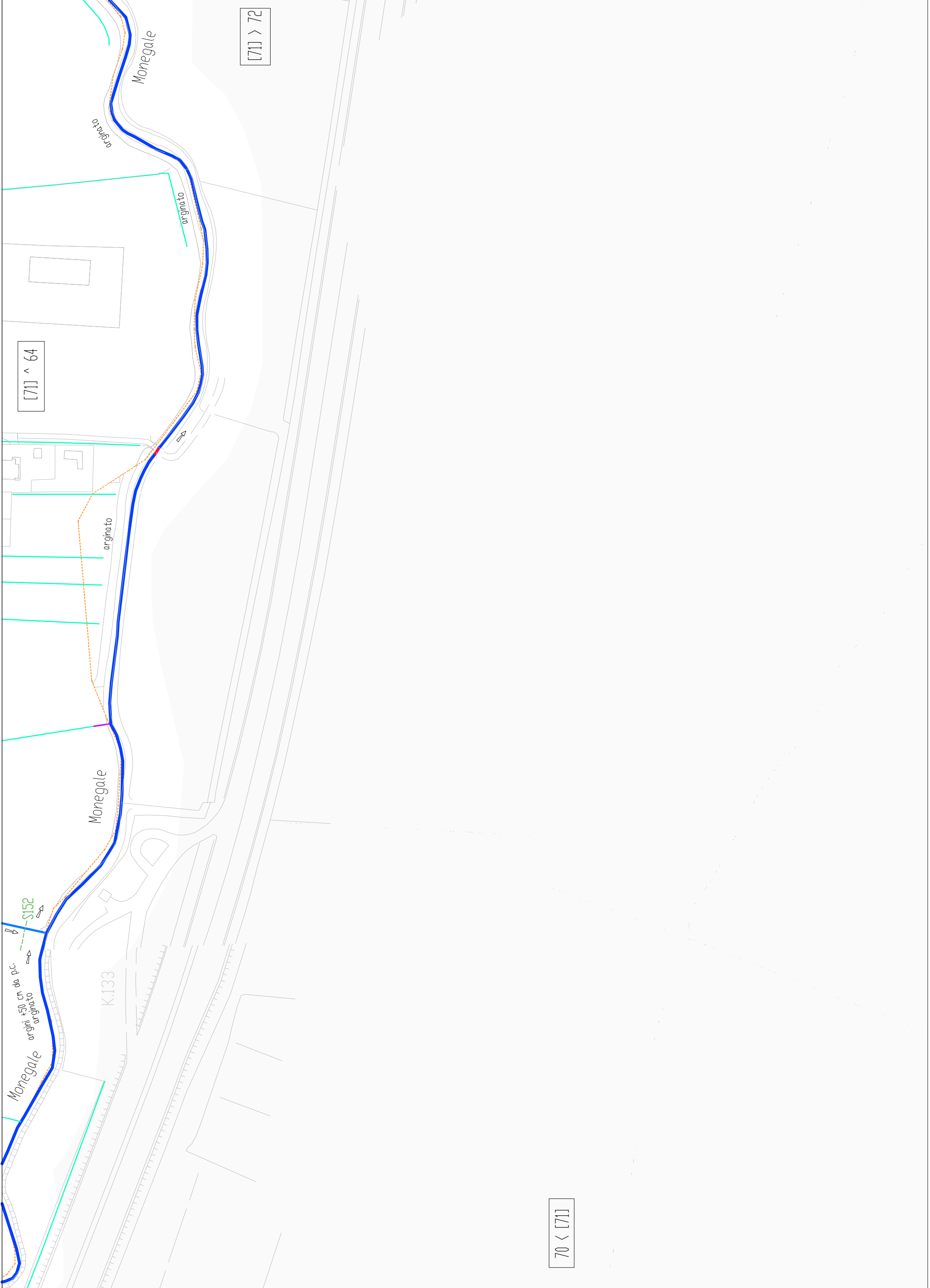
V. Capitello

V. Vargaizza

V. V. 10/10/1950

S151

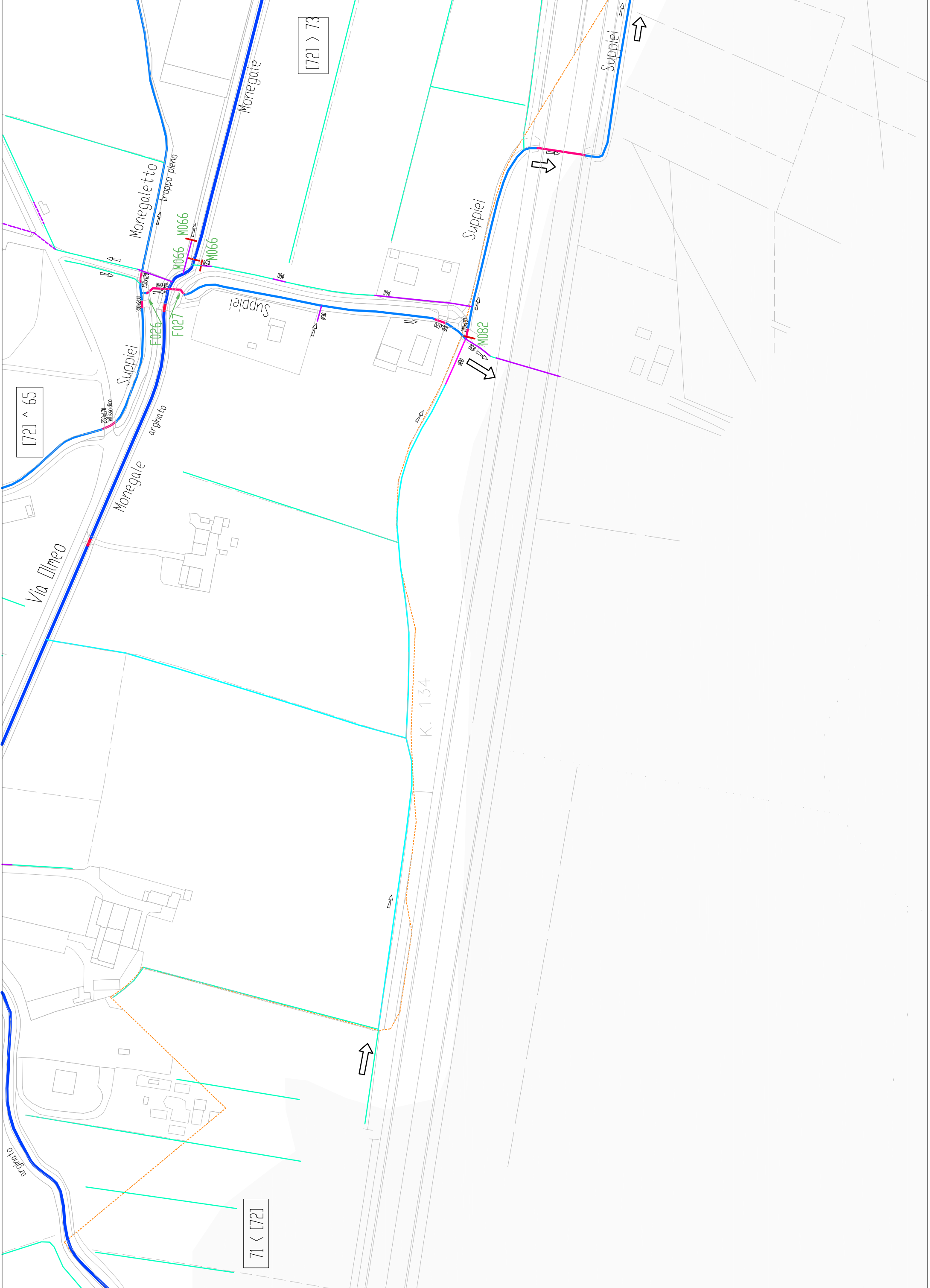
M065

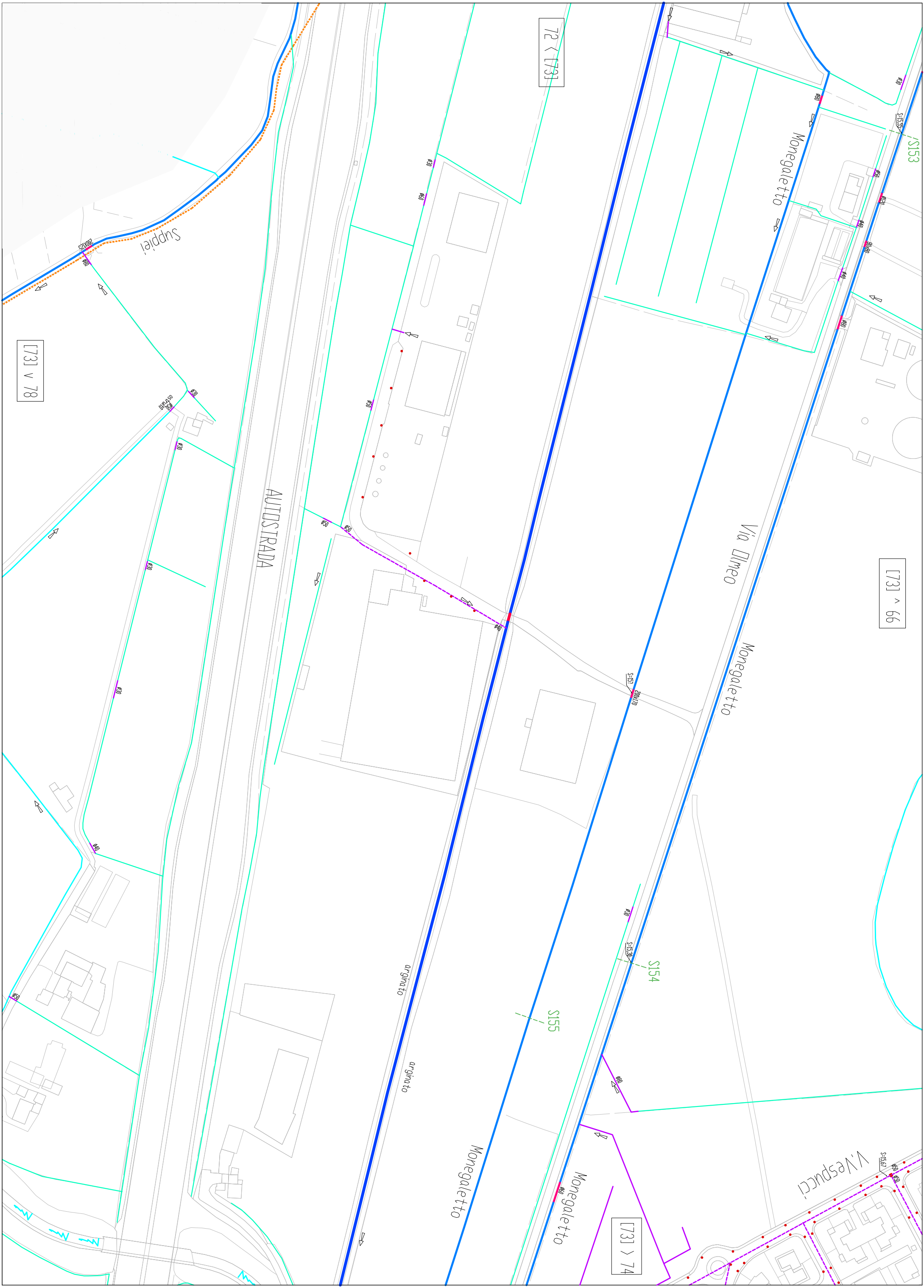


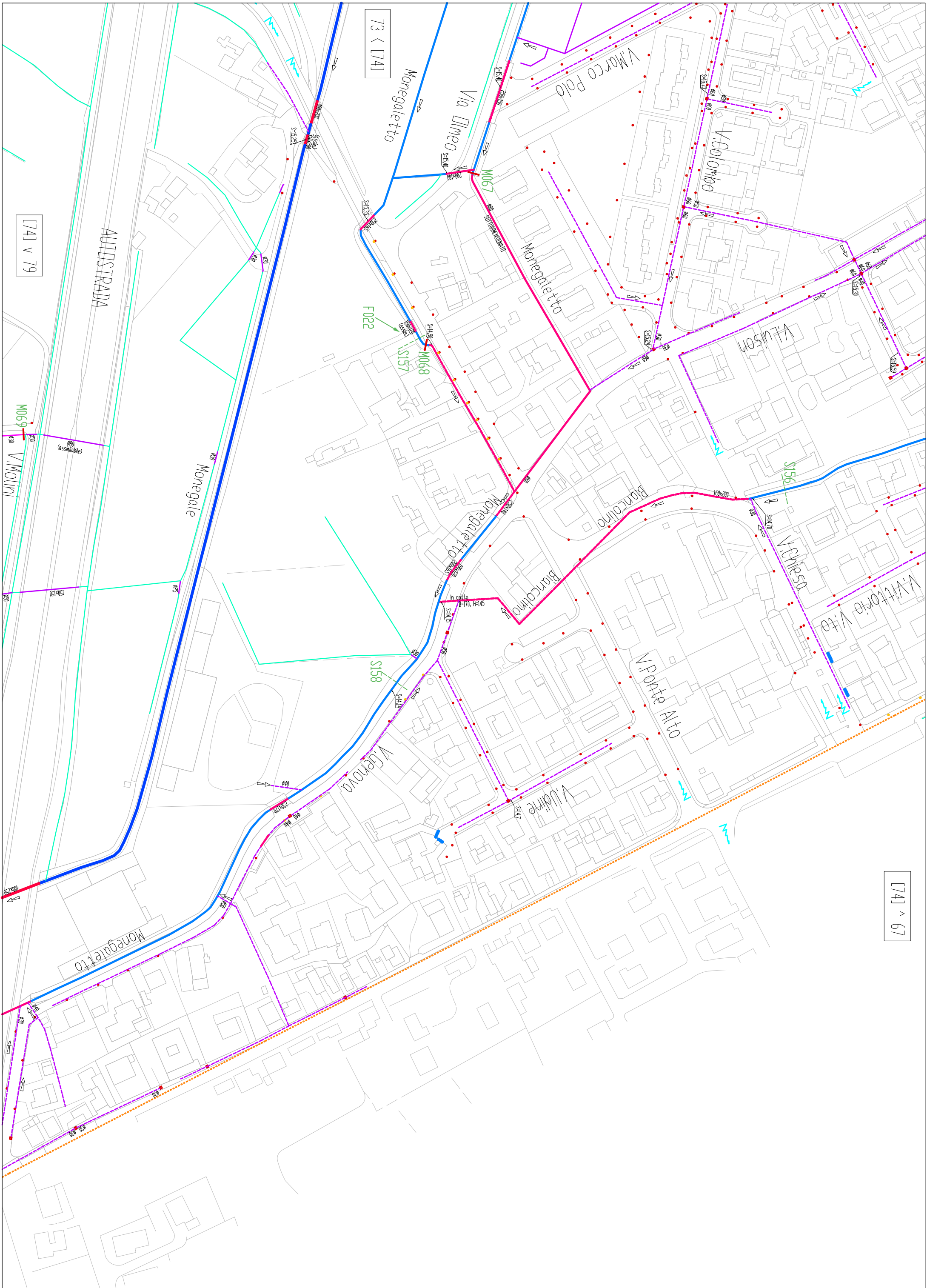
[71] ^ 64

[71] > 72

70 < [71]







73 < [74]

[74] v 79

[74] v 67

AUTOSTRADA

Monegalletto

Via Dimeo

V. Marco Polo

V. Colombo

V. Wilson

V. Vignova

V. Vittorio Vito

V. Ponte Alto

V. Vigne

V. Vignova

Monegale

M069
V. Molini

F022

M068

S157

S158

S156

S147

S148

S149

S150

S151

S152

S153

S154

S155

S156

S157

S158

S159

S160

S161

S162

S163

S164

S165

S166

S167

S168

S169

S170

S171

S172

S173

S174

S175

S176

S177

S178

S179

S180

S181

S182

S183

S184

S185

S186

S187

S188

S189

S190

S191

S192

S193

S194

S195

S196

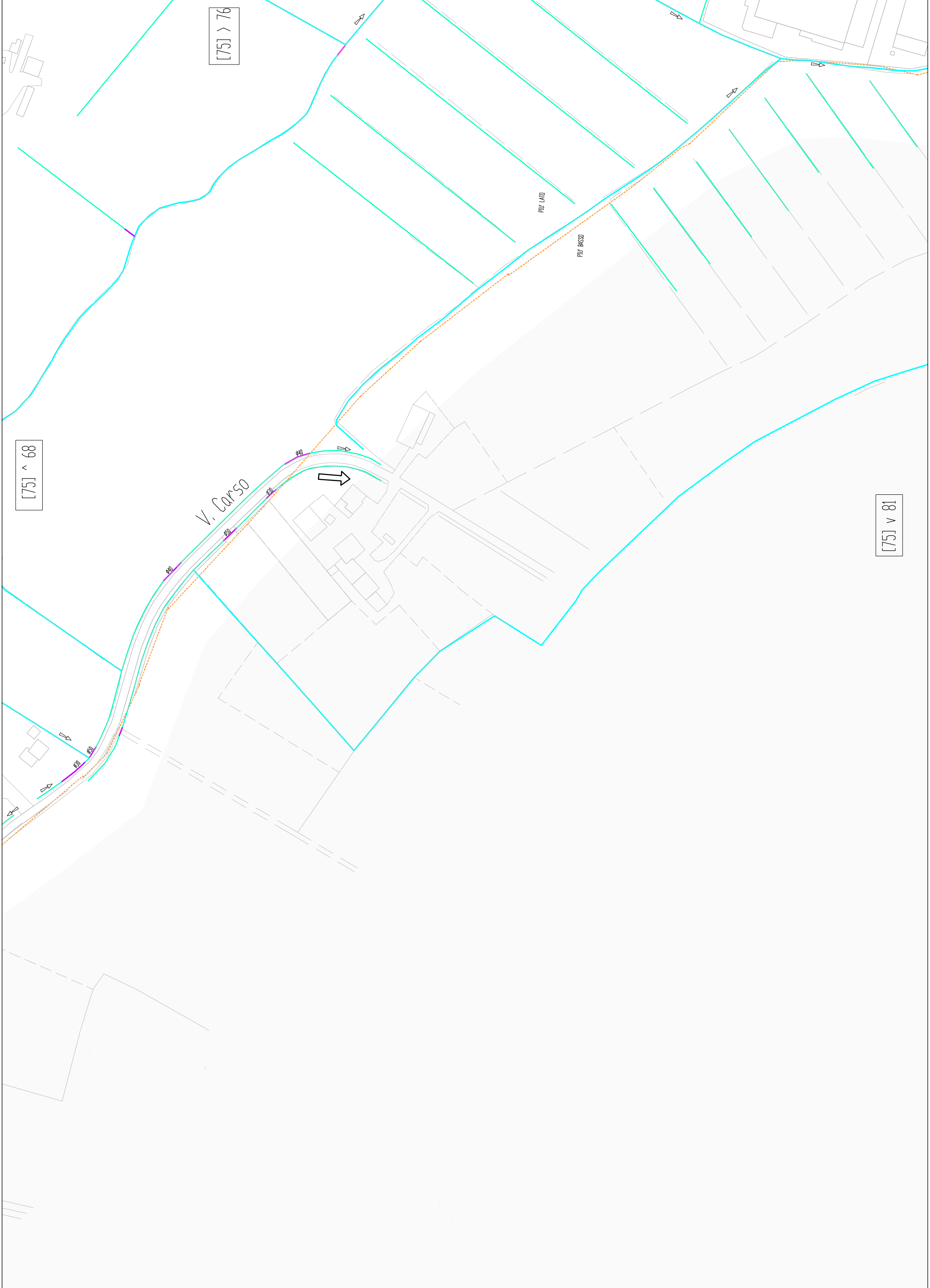
S197

S198

S199

S200

In cotta
H=170, H=145



[75] > 76

[75] ^ 68

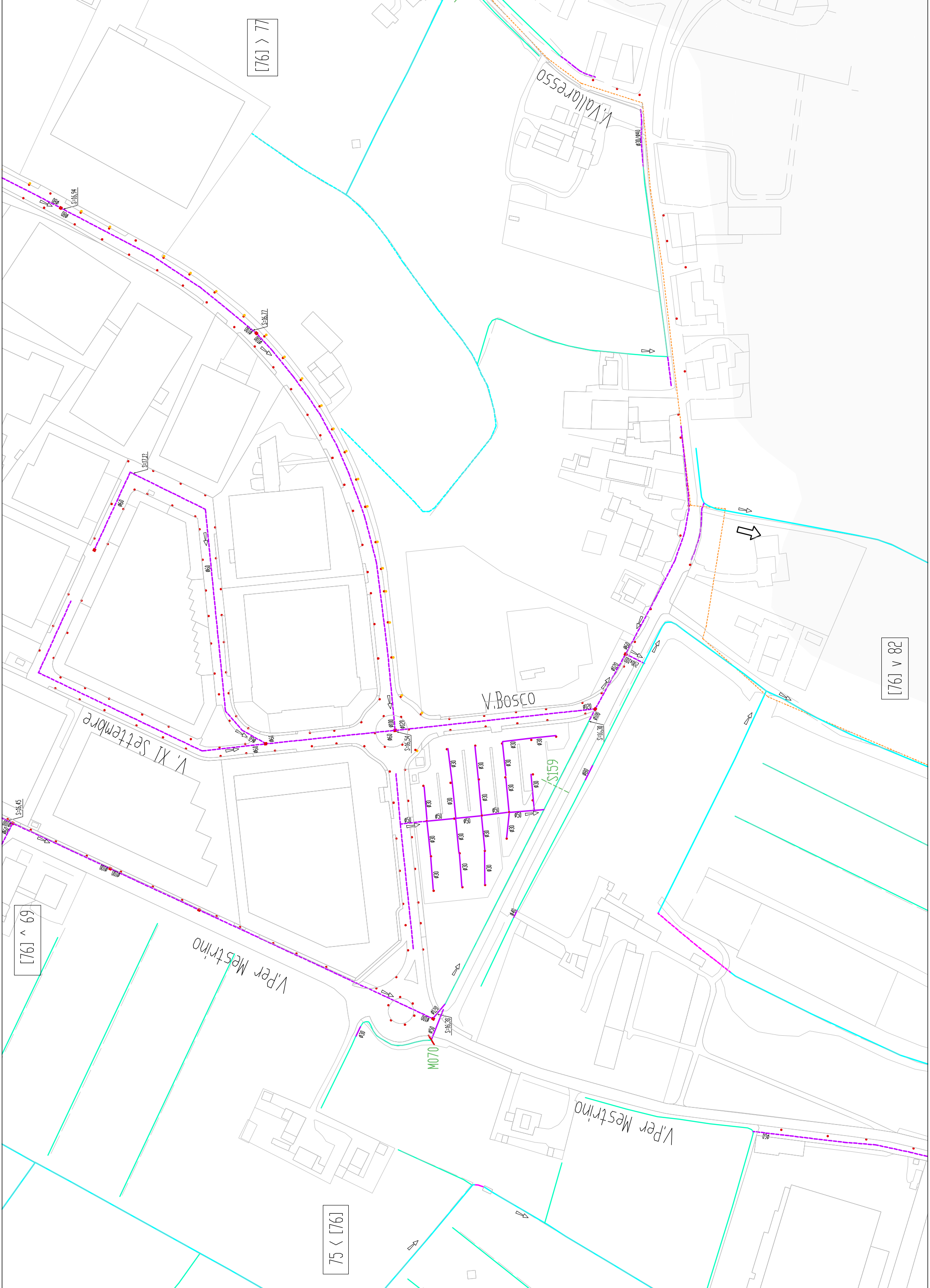
[75] v 81

V. Carso

PIU ALTO

PIU BASSO





[76] > 77

[76] v 82

[76] ^ 69

75 < [76]

V. XI Settembre

V. BOSCO

V. Per Mestrino

V. Per Mestrino

M070

S159

S1634

S1627

S1612

S1604

S1633

S1632

S1631

S1630

S1629

S1628

S1627

S1626

S1625

S1624

S1623

S1622

S1621

S1620

S1619

S1618

S1617

S1616

S1615

S1614

S1613

S1612

S1611

S1610

S1609

S1608

S1607

S1606

S1605

S1604

S1603

S1602

S1601

S1600

S1599

S1598

S1597

S1596

S1595

S1594

S1593

S1592

S1591

S1590

S1589

S1588

S1587

S1586

S1585

S1584

S1583

S1582

S1581

S1580

S1579

S1578

S1577

S1576

S1575

S1574

S1573

S1572

S1571

S1570

S1569

S1568

S1567

S1566

S1565

S1564

S1563

S1562

S1561

S1560

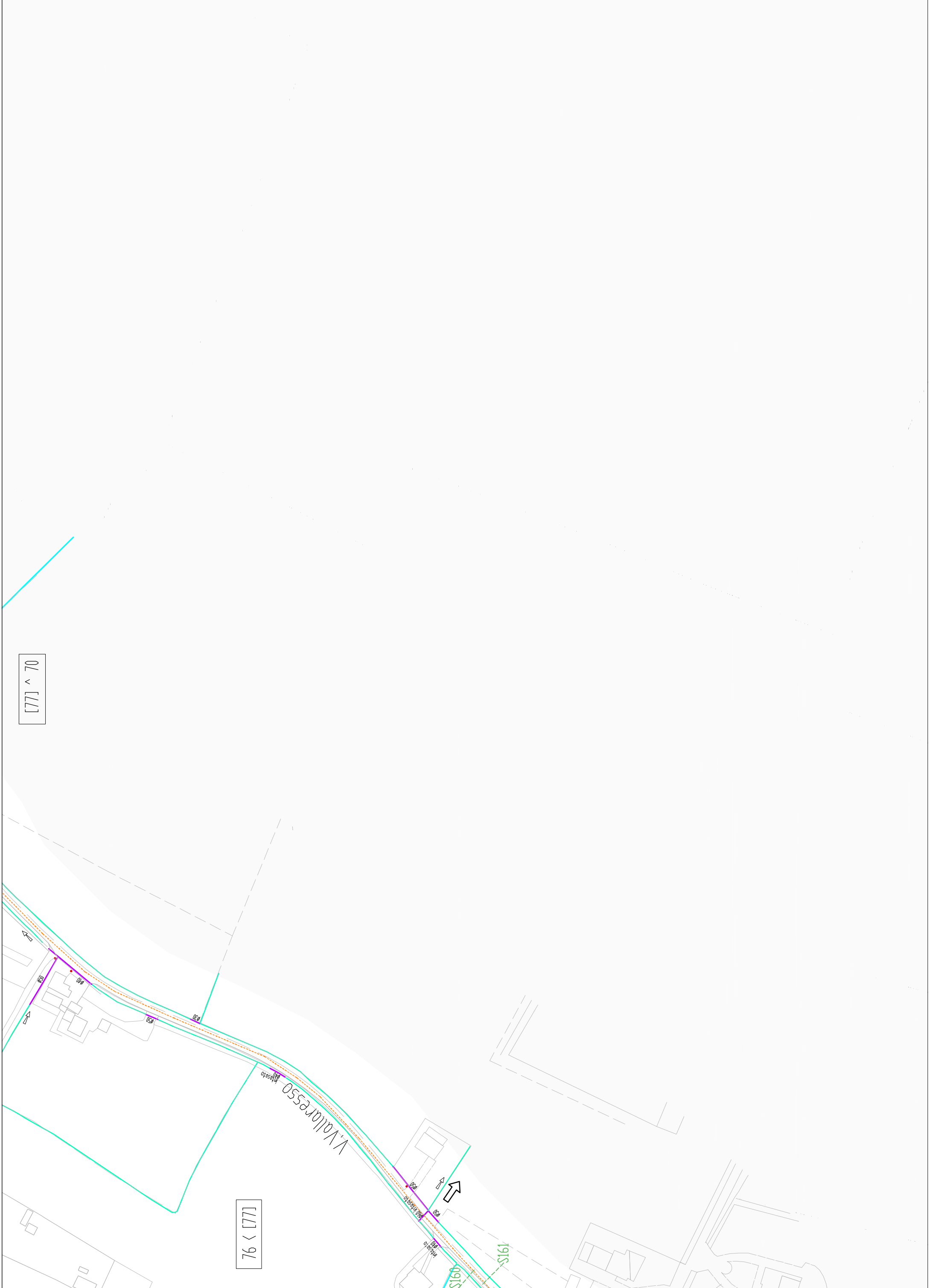
S1559

S1558

S1557

S1556

S1555



[77] ^ 70

76 < [77]

191S

191S

V. Valloresso

R. Valloresso

R. Valloresso

R. Valloresso

R. Valloresso

R. Valloresso

R. Valloresso

R. Valloresso

R. Valloresso

R. Valloresso

R. Valloresso

R. Valloresso

R. Valloresso

R. Valloresso

R. Valloresso

R. Valloresso

R. Valloresso

R. Valloresso

R. Valloresso

R. Valloresso

R. Valloresso

R. Valloresso

R. Valloresso

R. Valloresso

R. Valloresso

R. Valloresso

R. Valloresso

R. Valloresso

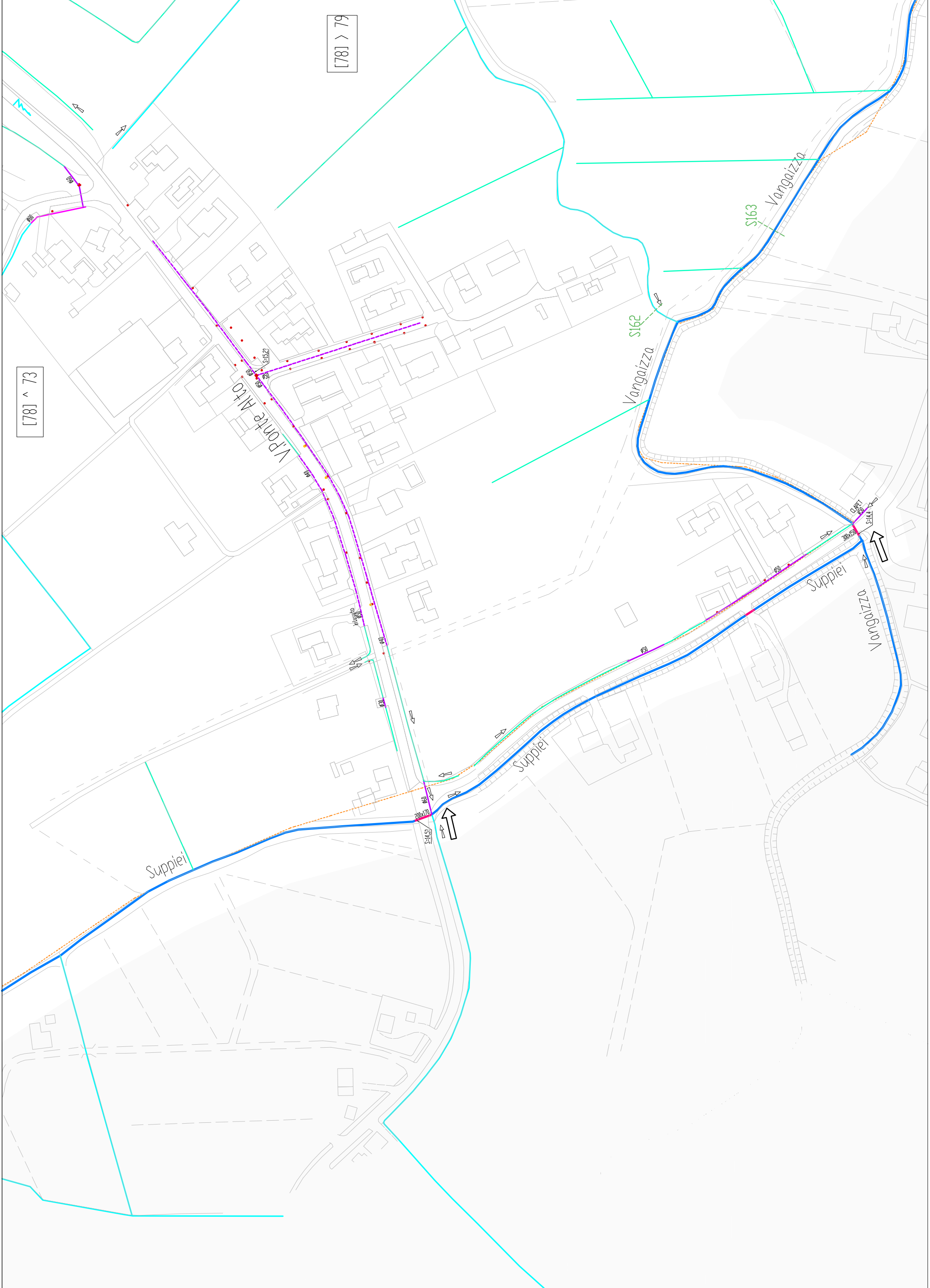
R. Valloresso

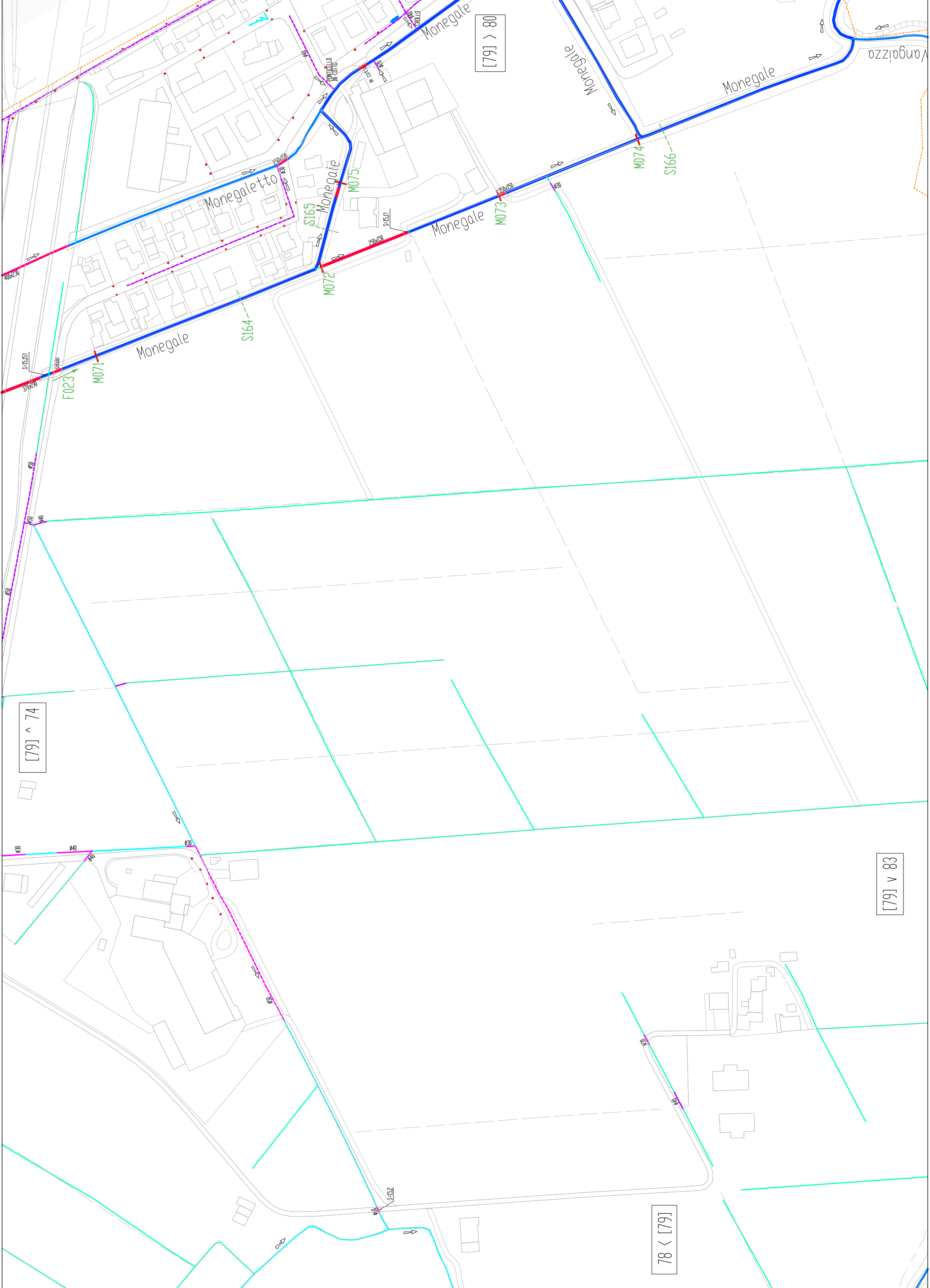
R. Valloresso

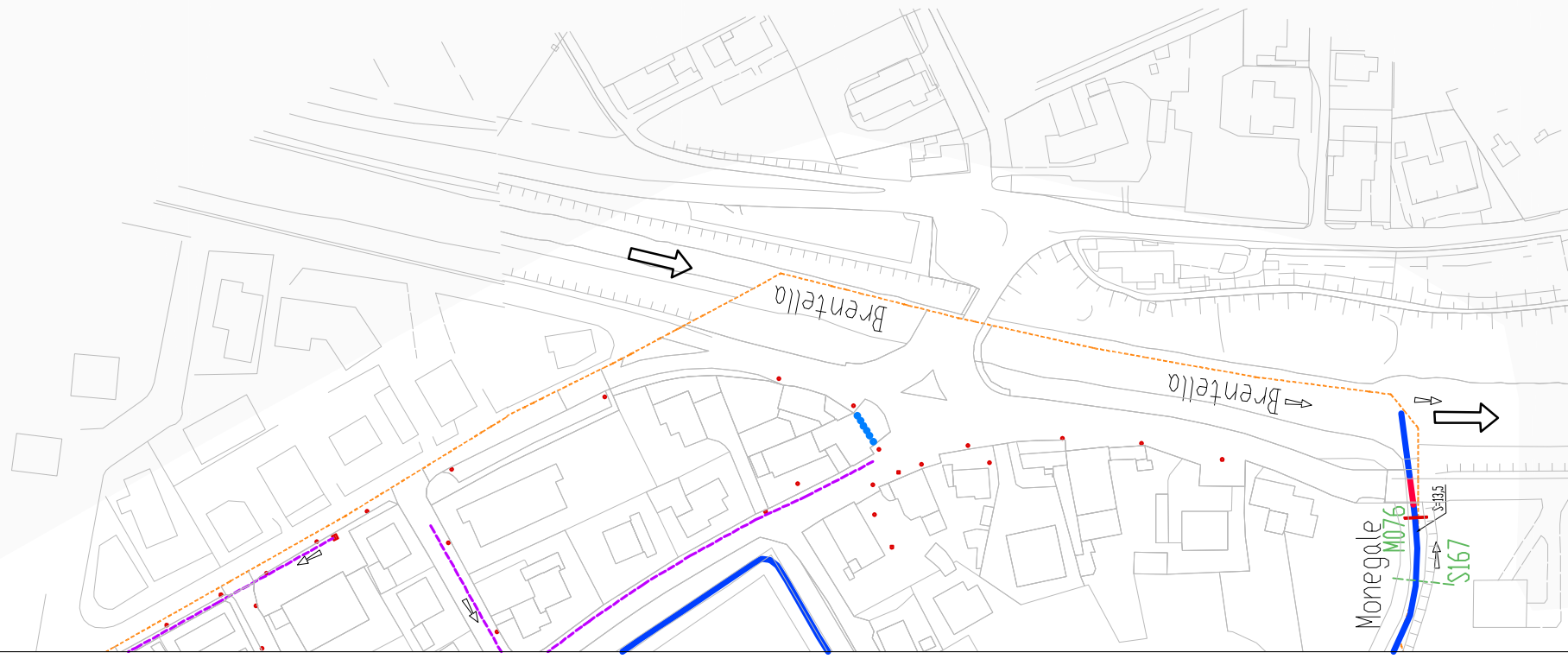
R. Valloresso

R. Valloresso

R. Valloresso





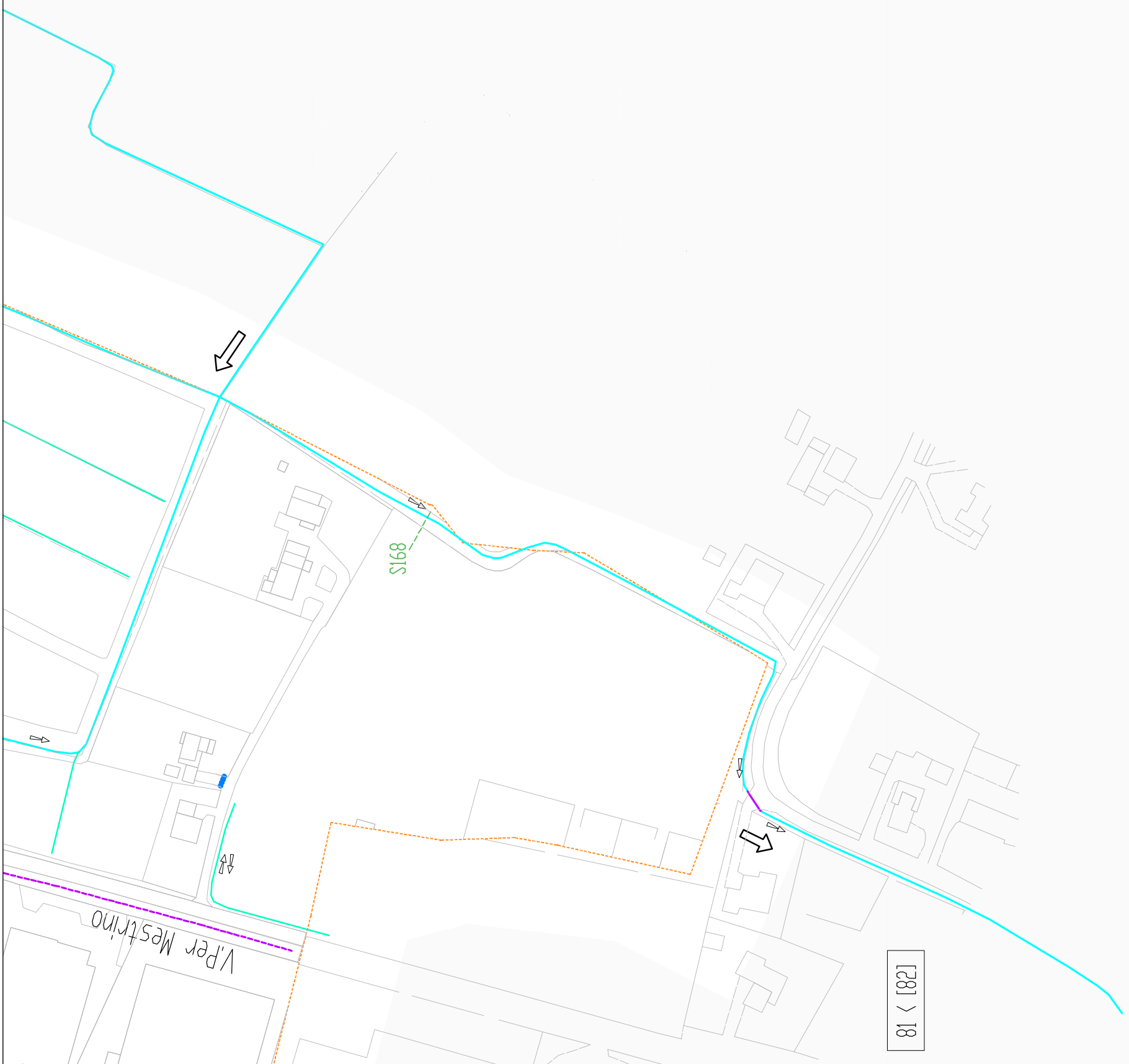




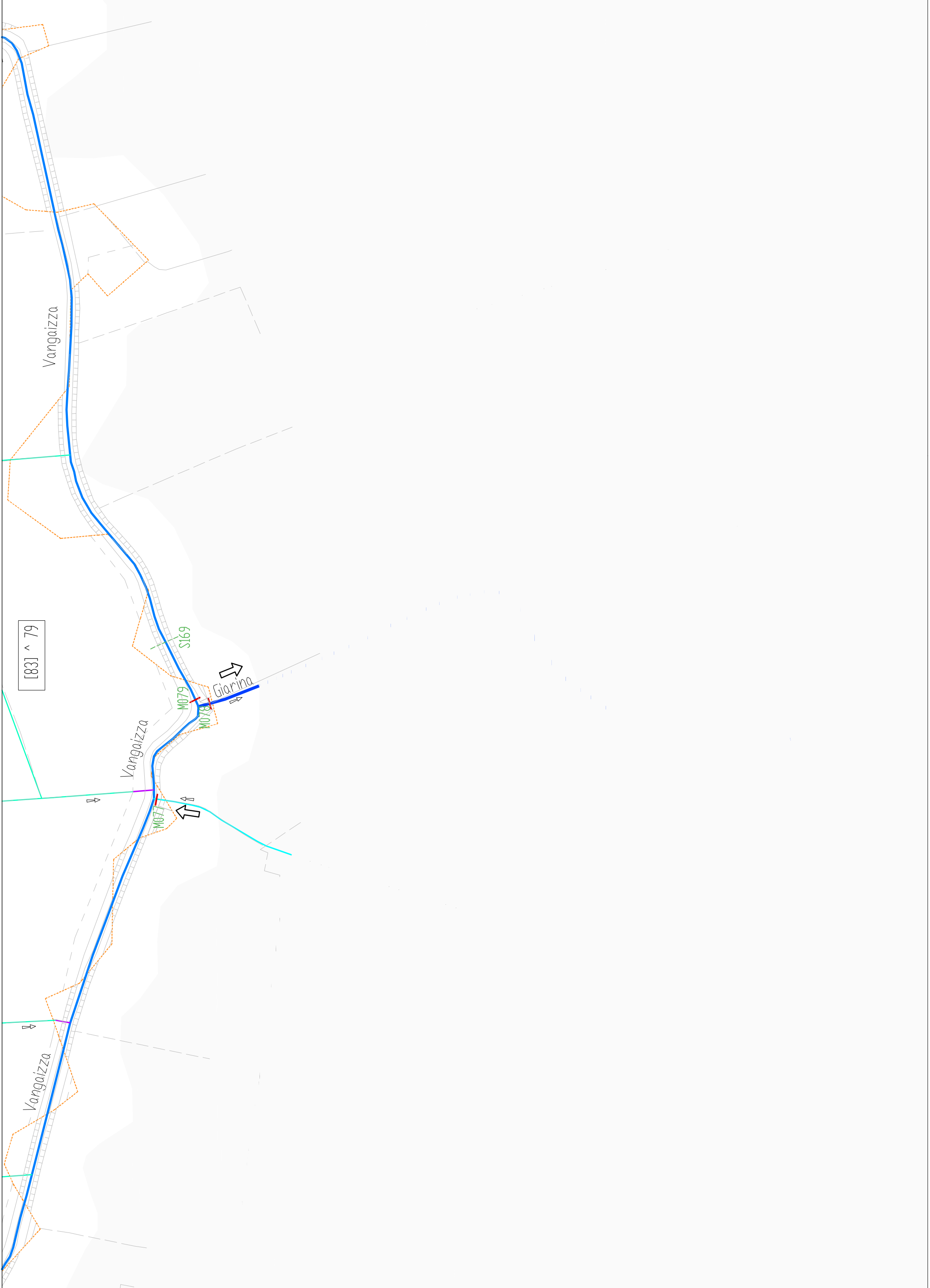
[81] ^ 75

[81] > 82

[82] ^ 76



81 < [82]



LEGENDA

[X] > Y

[X] = NUMERO DELLA TAVOLA
 Y = NUMERO DELLA TAVOLA DI CONFINI
 > = TAVOLA DI CONFINI A DESTRA
 v = TAVOLA DI CONFINI SOTTO
 < = TAVOLA DI CONFINI A SINISTRA
 ^ = TAVOLA DI CONFINI SOPRA



CONFINI COMUNALE

VIE D'ACQUA ESTERNE AL COMUNE

CANALE CONSORZIALE PRIMARIO A PELO LIBERO

CANALE CONSORZIALE PRIMARIO INTUBATO

CANALE CONSORZIALE SECONDARIO A PELO LIBERO

CANALE CONSORZIALE SECONDARIO INTUBATO

CANALE CONSORZIALE TERZIARIO A PELO LIBERO

CANALE CONSORZIALE TERZIARIO INTUBATO

LINEA D'ACQUA PRIVATA IRRIGUA/BONIFICA, CANALI MINORI (PELO LIBERO)

LINEA D'ACQUA PRIVATA IRRIGUA/BONIFICA, CANALI MINORI (PELO LIBERO) ABBANDONATA

LINEA D'ACQUA PRIVATA IRRIGUA/BONIFICA, CANALI MINORI (INTUBATA)

DRENAGGIO INTUBATO (CON DIAMETRO)

DRENAGGIO INTUBATO INCERTO O NON MISURATO O IN COSTRUZIONE

ALTRO DRENAGGIO CANALIZZATO A PELO LIBERO

DRENAGGIO CANALIZZATO A PELO LIBERO INCERTO O IN COSTRUZIONE

F 006

FOTO E COND VISIVO (RIF. ALLEGATO A4)



INGRESSO/USCITA VIA D'ACQUA DAL TERRITORIO COMUNALE

S 004

SEZIONE RILEVATA / POSSIBILE PUNTO CON MISURA STRUMENTALE

3,45 n. sf.

QUOTA RILEVATA (m sul riferimento C.T.R.)



DIREZIONE ORDINARIA DEFUSSO SUPERFICIALE O CANALIZZATO O PUNTO DI SCARICO



DIREZIONE DRENAGGIO INCERTO O CON RISTAGNO



DIREZIONE DRENAGGIO (SCORRIMENTO SUPERFICIALE PREVALENTE)

0=2/49

P.C. IN M SUL RIFERIMENTO

D=40

DIAMETRO/LARGHEZZA/ALTEZZA TUBO IN CM

S=5088

SCORRIMENTO M. SUL RIFERIMENTO C.T.R.

Ø50

DIAMETRO INTERNO TUBO (CM)



POZZETTO RETE DRENAGGIO



PARATOIA DI REGOLAZIONE O MANUFATTO IDRAULICO GENERICI



CADITOIA STRADALE A NIDO D'APE



CADITOIA STRADALE A BOCCA DI LUPO



VOLUMI DI MITIGAZIONE IDRAULICA PER DETENZIONE

M 005

MANUFATTO IDRAULICO (IDENTIFICATIVO)



GRIGLIE LINEARI DI DRENAGGIO